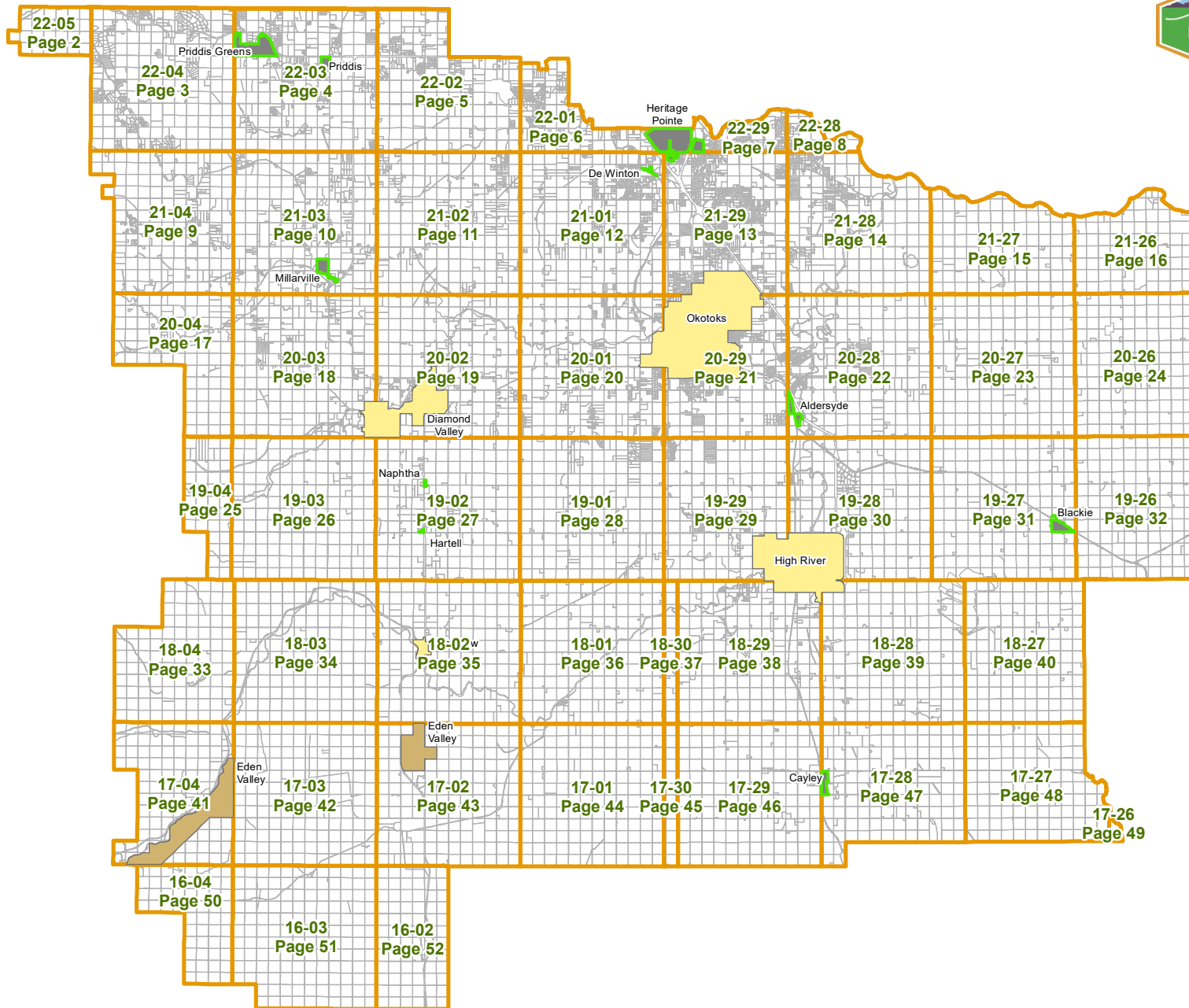


2026 Land Use Page Index Map



Click on a Township to see Page



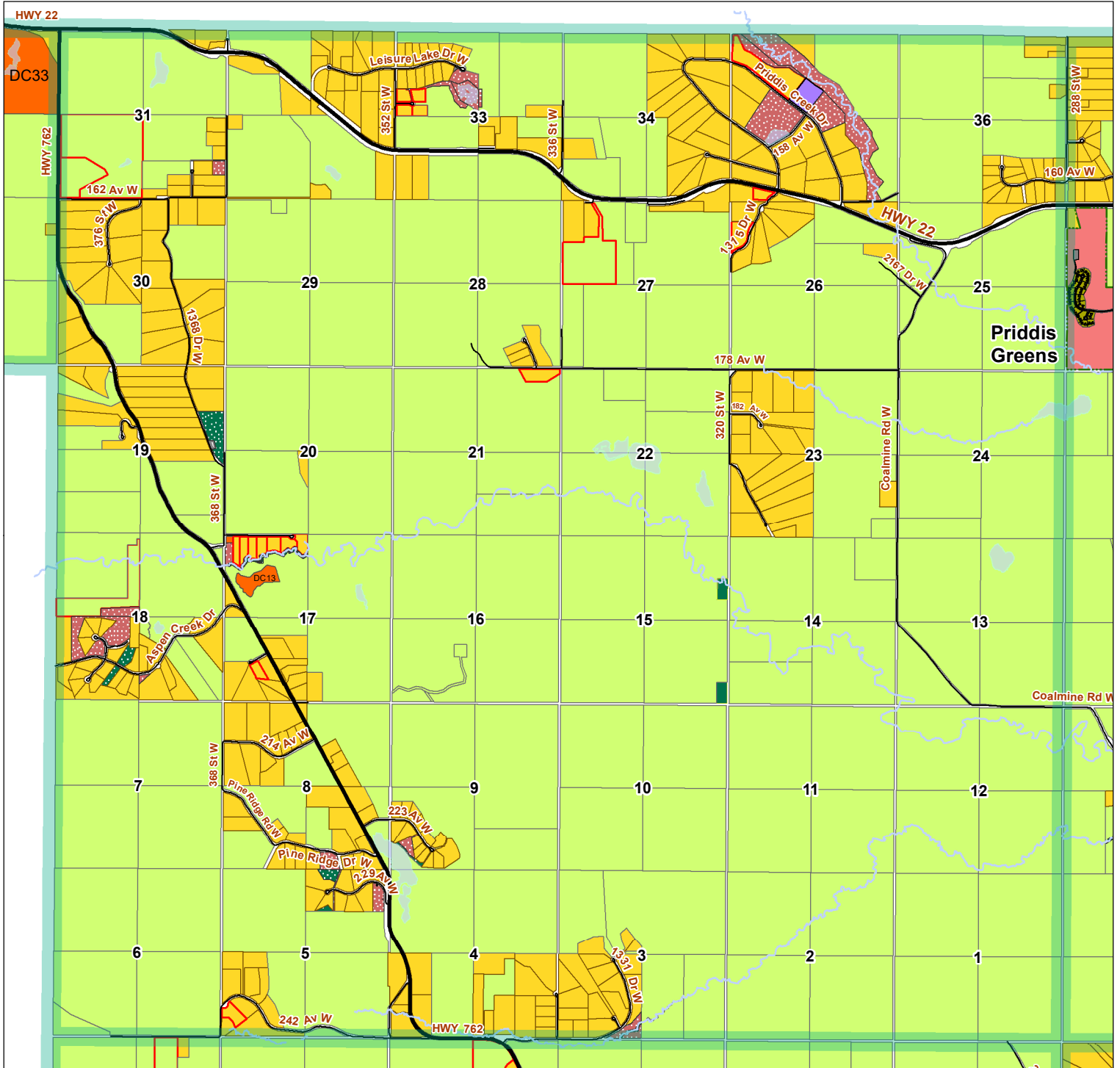


Page Numbers									
3	4	5							
9	10	11	12	13	14	15	16		
17	18	19	20	21	22	23	24		
26	27	28	29	30	31	32			
33	34	35	36	38	39	40			
41	42	43	44	46	47	48			
51									

- Legend**
- County Roads
 - Highways
 - A- Agricultural
 - AA- Agricultural Sub A
 - CR- Country Residential
 - DC - Direct Control

This map is compiled by the Foothills County. Reproduction, in whole or in part, is prohibited without express permission from the Foothills County. Foothills County provides this information in good faith, but provides no warranty, nor accepts any liability arising from incorrect, incomplete or misleading information, or its improper use.

Data Sources Include Municipal Records and AltaLIS.
© Foothills County 2026



Page Numbers

3	4	5			
9	10	11	12	13	14
17	18	19	20	21	22
26	27	28	29	30	31
33	34	35	36	38	39
41	42	43	44	46	47
51					

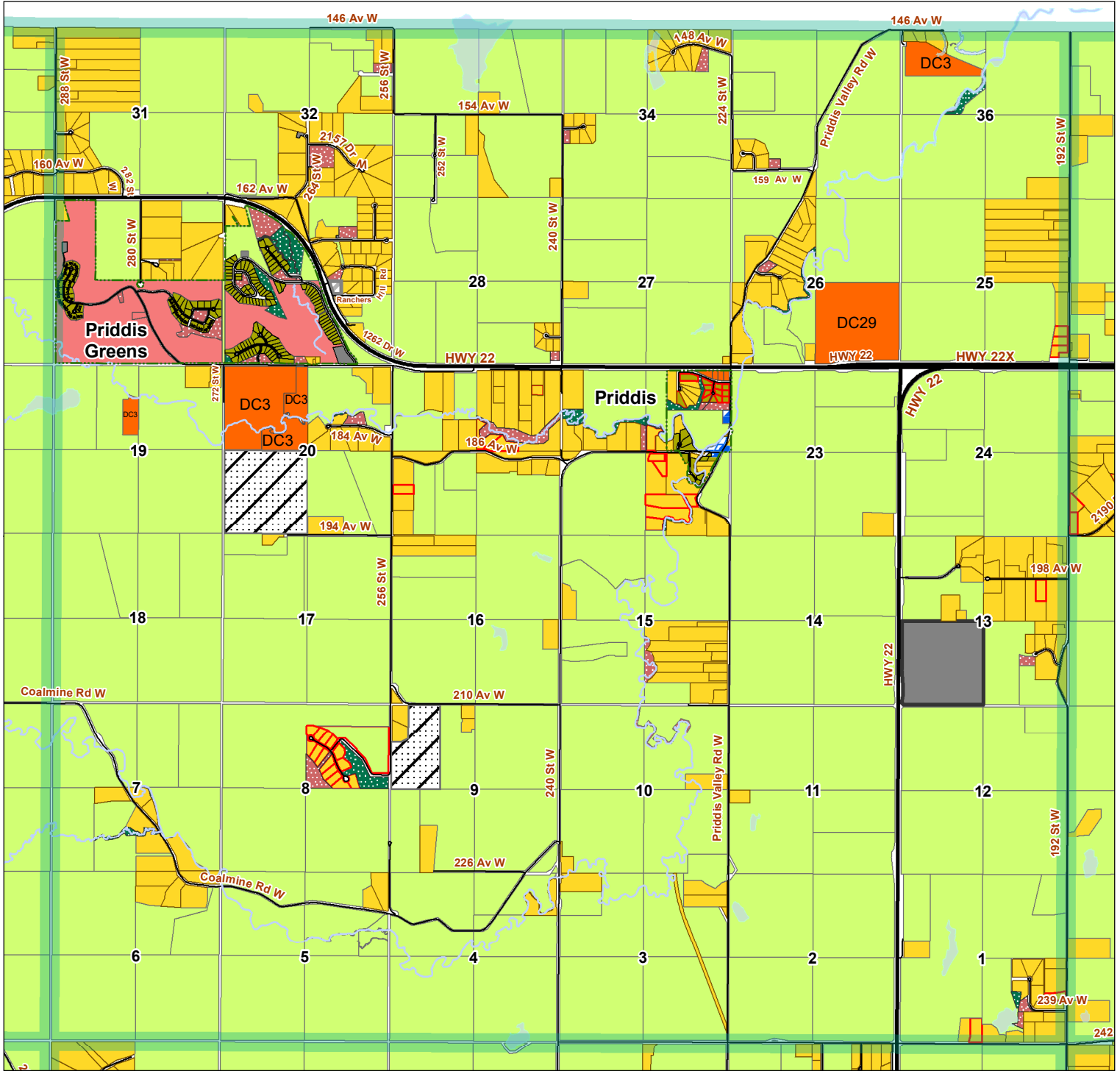
Legend

- County Roads
- Highways
- A- Agricultural
- AA- Agricultural Sub A
- CR- Country Residential
- CRA- Country Residential Sub A
- DC - Direct Control
- ER- Environmental Reserve
- EP- Environmental Protection
- INR- Natural Resource Extraction
- MR- Municipal Reserve
- REC- Recreation
- PUL- Public Utility
- RC- Residential Community District
- SD- Service District

This map is compiled by the Foothills County. Reproduction, in whole or in part, is prohibited without express permission from the Foothills County. Foothills County provides this information in good faith, but provides no warranty, nor accepts any liability arising from incorrect, incomplete or misleading information, or its improper use.

Data Sources Include Municipal Records and AltALIS.
© Foothills County 2026





Page Numbers

3	4	5
9	10	11
17	18	19
26	27	28
33	34	35
41	42	43
51		

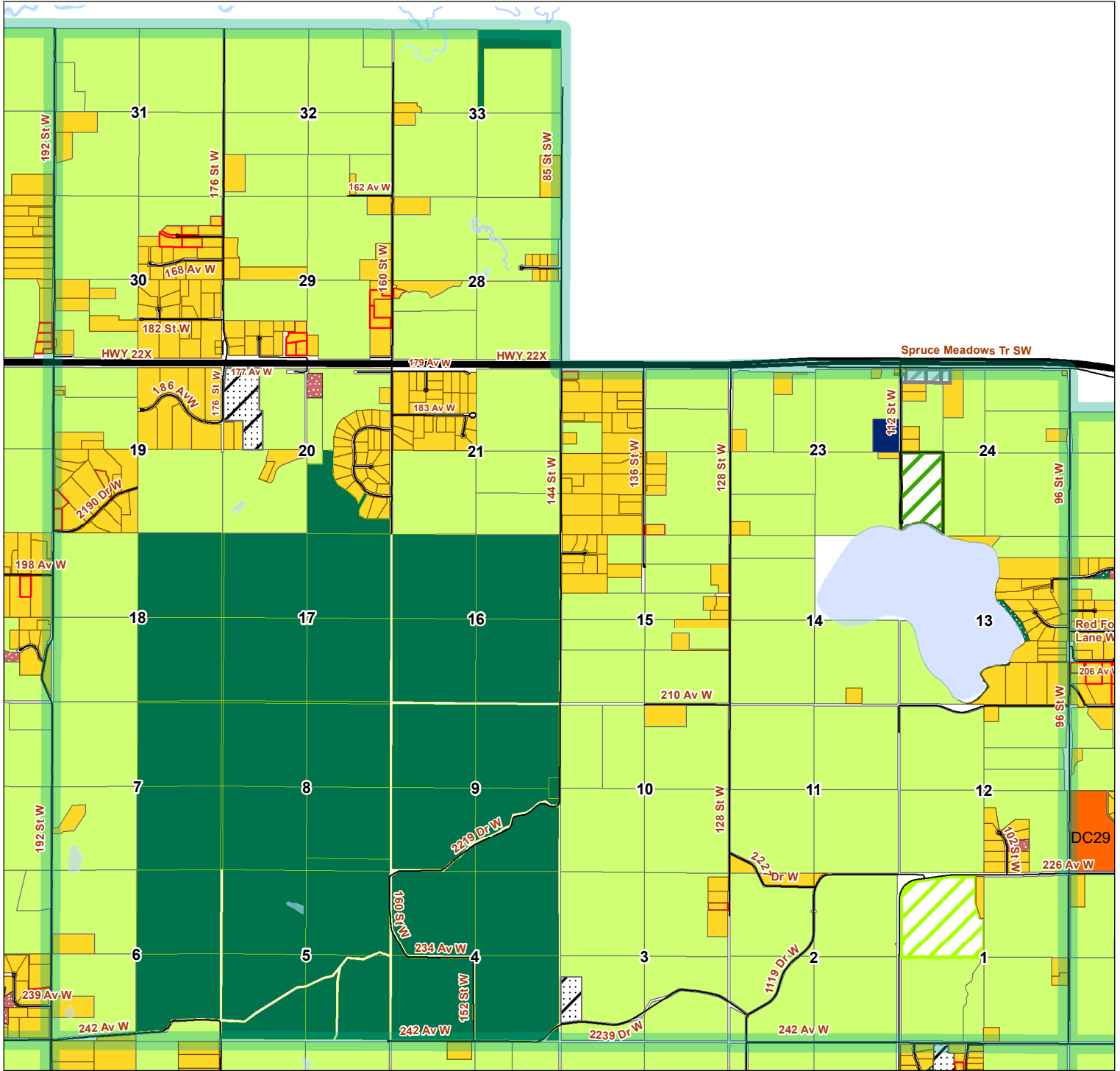
Legend

- County Roads
- Highways
- ⊞ In Transition
- A- Agricultural
- AA- Agricultural Sub A
- CMC- Community Commercial
- CR- Country Residential
- CRA- Country Residential Sub A
- DC - Direct Control
- ER- Environmental Reserve
- FPJ-Federal/ Provincial District
- MR- Municipal Reserve
- REC- Recreation
- PUL- Public Utility
- RC- Residential Community District
- RCA- Residential Community Sub-district "A"
- SD- Service District

This map is compiled by the Foothills County. Reproduction, in whole or in part, is prohibited without express permission from the Foothills County. Foothills County provides this information in good faith, but provides no warranty, nor accepts any liability arising from incorrect, incomplete or misleading information, or its improper use.

Data Sources Include Municipal Records and AltaLIS.
© Foothills County 2026





Page Numbers

3	4	5				
9	10	11	12	13	14	15
17	18	19	20	21	22	23
	26	27	28	29	30	31
33	34	35	36	38	39	40
41	42	43	44	46	47	48
	51					

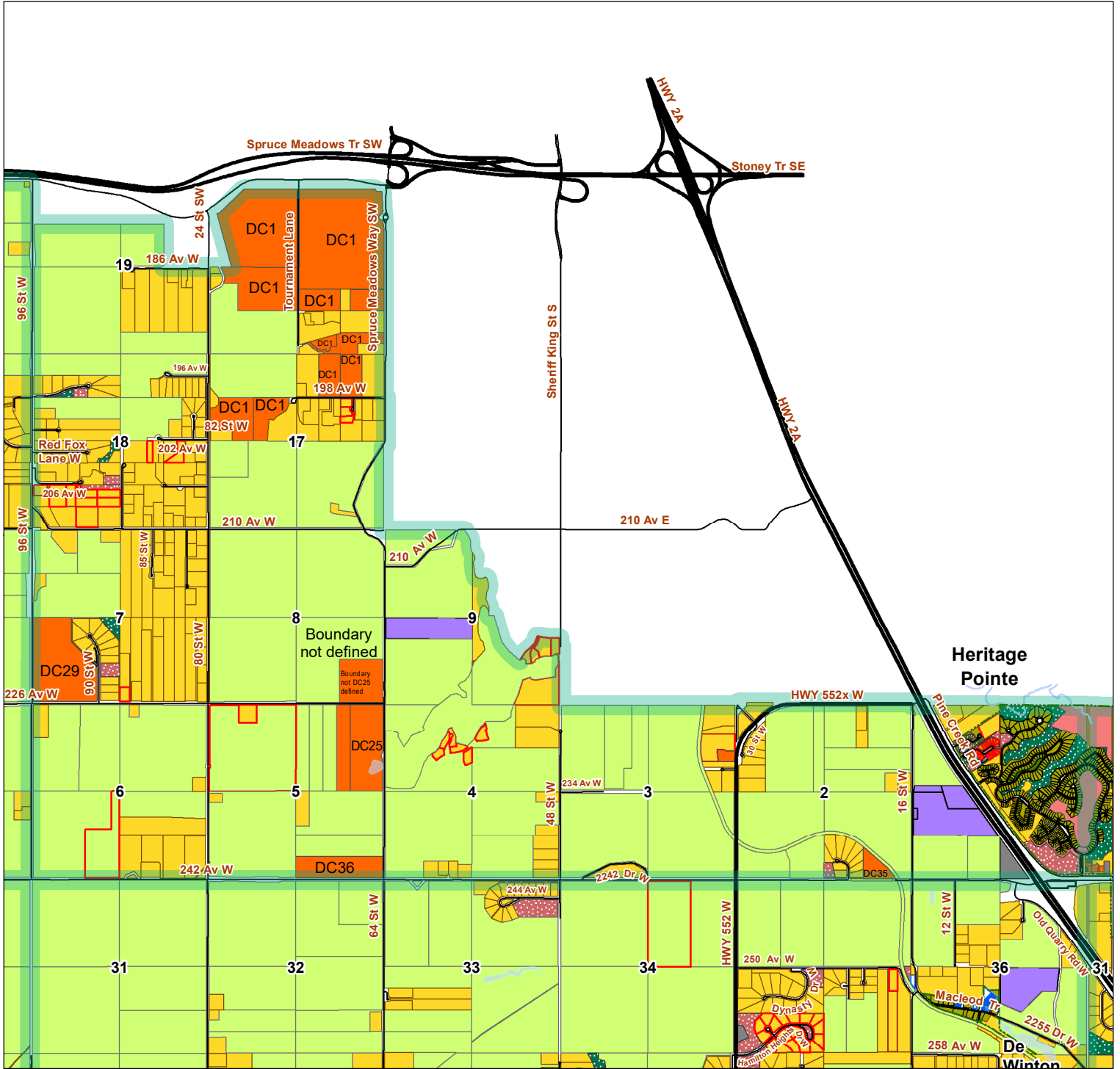
Legend

- County Roads
- Highways
- ⊞ In Transition
- A- Agricultural
- AB- Agriculture Business
- CR- Country Residential
- CRA- Country Residential Sub A
- DC - Direct Control
- ER- Environmental Reserve
- EP- Environmental Protection
- OS- Open Space
- MR- Municipal Reserve
- SD- Service District
- SR- School Reserve

This map is compiled by the Foothills County. Reproduction, in whole or in part, is prohibited without express permission from the Foothills County. Foothills County provides this information in good faith, but provides no warranty, nor accepts any liability arising from incorrect, incomplete or misleading information, or its improper use.

Data Sources Include Municipal Records and AltaLIS.
© Foothills County 2026





Page Numbers

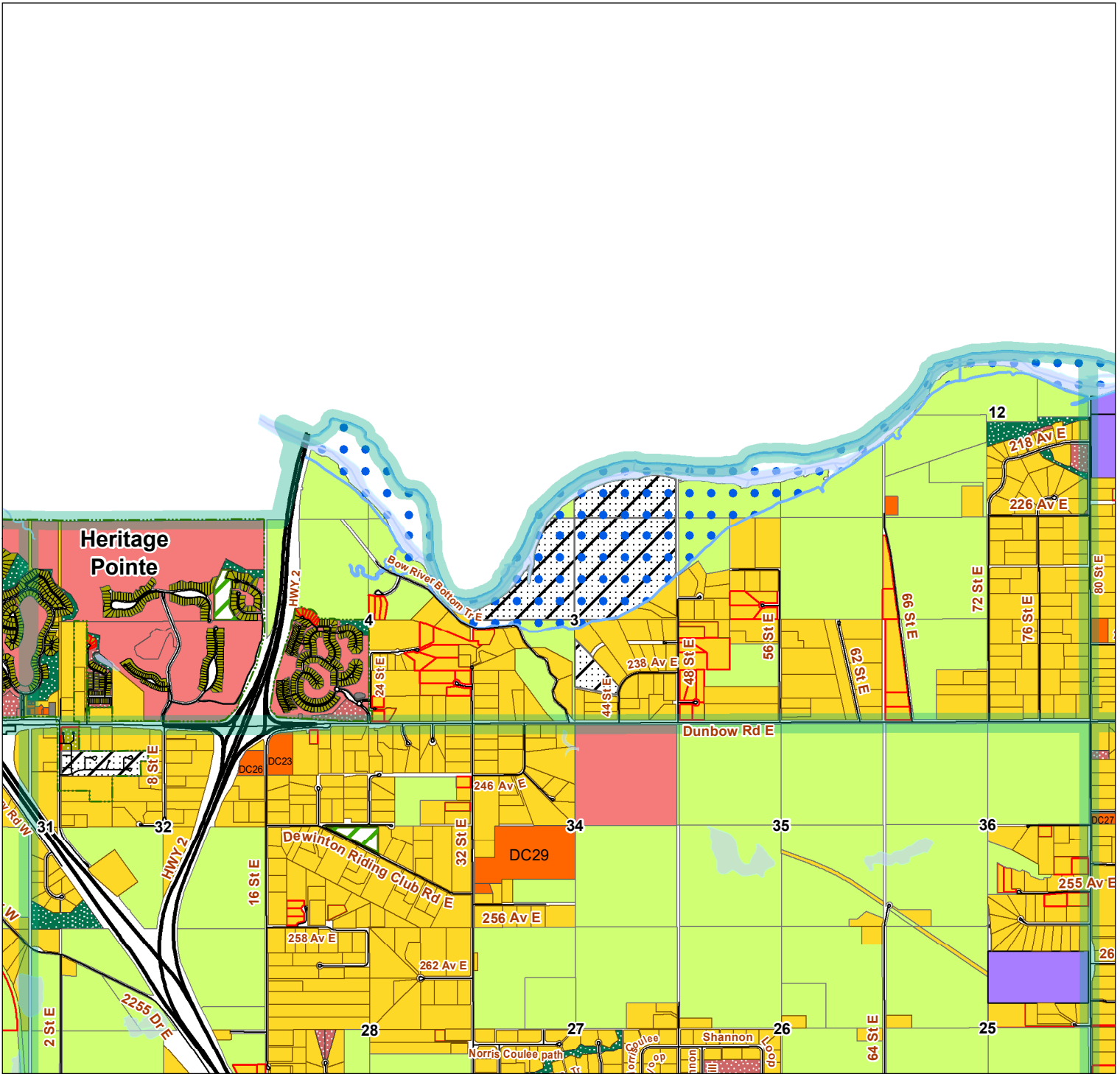
3	4	5	6	7	8	9	10	11	12	13	14	15	16		
17	18	19	20	21	22	23	24	25	26	27	28	29	30	31	32
33	34	35	36	37	38	39	40	41	42	43	44	45	46	47	48
49	50	51	52	53	54	55	56	57	58	59	60	61	62	63	64

- Legend**
- County Roads
 - Highways
 - NA - Not Applicable
 - A- Agricultural
 - AA- Agricultural Sub A
 - CMC- Community Commercial
 - CR- Country Residential
 - CRA- Country Residential Sub A
 - DC - Direct Control
 - ER- Environmental Reserve
 - OS- Open Space
 - INR- Natural Resource Extraction
 - MR- Municipal Reserve
 - REC- Recreation
 - PUL- Public Utility
 - RC- Residential Community District
 - RCA- Residential Community Sub-district "A"
 - RMF- Residential Multi Family

This map is compiled by the Foothills County. Reproduction, in whole or in part, is prohibited without express permission from the Foothills County. Foothills County provides this information in good faith, but provides no warranty, nor accepts any liability arising from incorrect, incomplete or misleading information, or its improper use.

Data Sources Include Municipal Records and AltaLIS.
© Foothills County 2026





Page Numbers

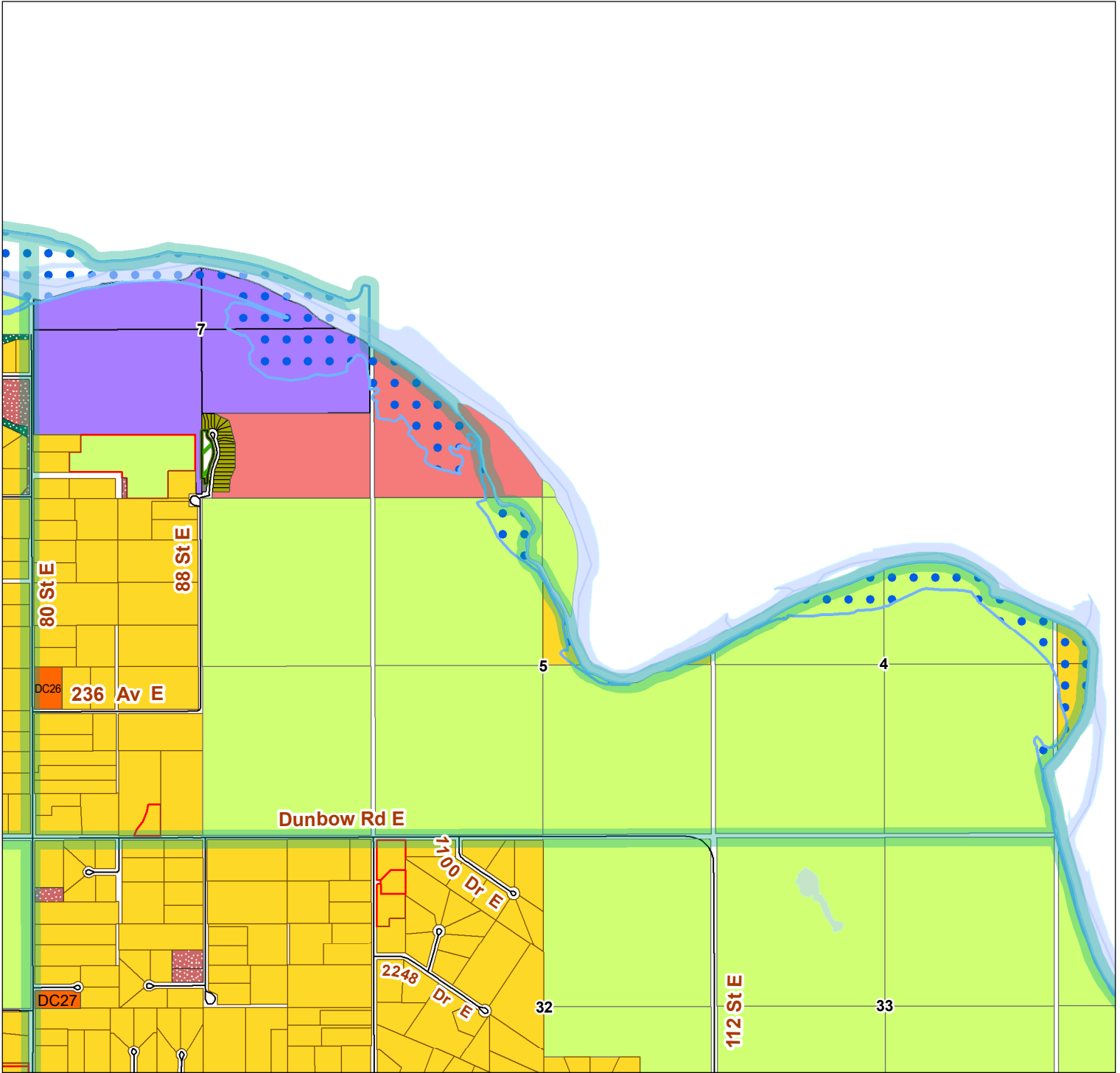
3	4	5	6	7	8	9	10	11	12	13	14	15	16		
17	18	19	20	21	22	23	24	25	26	27	28	29	30	31	32
33	34	35	36	37	38	39	40	41	42	43	44	45	46	47	48
49	50	51	52	53	54	55	56	57	58	59	60	61	62	63	64

- Legend**
- County Roads
 - Highways
 - Blue wavy lines: Flood Hazard Protection Overlay
 - Hatched box: In Transition
 - White box: NA - Not Applicable
 - Green box: A- Agricultural
 - Light green box: AA- Agricultural Sub A
 - Yellow box: CR- Country Residential
 - Orange box: CRA- Country Residential Sub A
 - Dark orange box: DC - Direct Control
 - Green box with dots: ER- Environmental Reserve
 - Green box with diagonal lines: OS- Open Space
 - Purple box: INR- Natural Resource Extraction
 - Red box with dots: MR- Municipal Reserve
 - Pink box: REC- Recreation
 - Grey box: PUL- Public Utility
 - Dark green box: RC- Residential Community District
 - Red box with diagonal lines: RCA- Residential Community Sub-district "A"
 - Green box with dots: RMF- Residential Multi Family
 - Red box with dots: RMFA- Residential Multi Family Subdistrict A

This map is compiled by the Foothills County. Reproduction, in whole or in part, is prohibited without express permission from the Foothills County. Foothills County provides this information in good faith, but provides no warranty, nor accepts any liability arising from incorrect, incomplete or misleading information, or its improper use.

Data Sources Include Municipal Records and AltaLIS.
© Foothills County 2026





Page Numbers

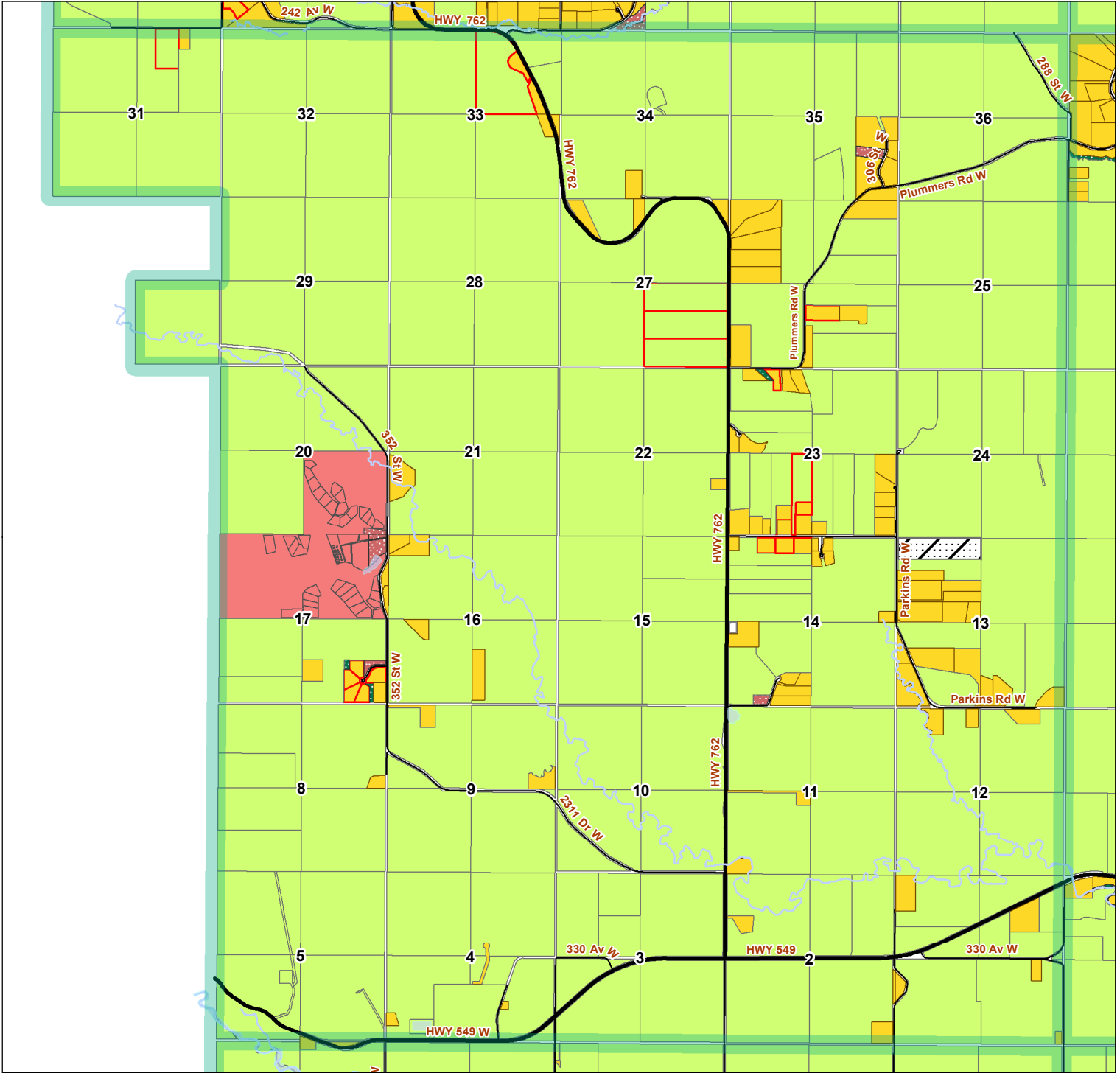
3	4	5			
9	10	11	12	13	14
17	18	19	20	21	22
	26	27	28	29	30
	33	34	35	36	38
	41	42	43	44	46
	51				

- Legend**
- County Roads
 - Flood Hazard Protection Overlay
 - A- Agricultural
 - AA- Agricultural Sub A
 - CR- Country Residential
 - CRA- Country Residential Sub A
 - DC - Direct Control
 - ER- Environmental Reserve
 - OS- Open Space
 - INR- Natural Resource Extraction
 - MR- Municipal Reserve
 - REC- Recreation
 - PUL- Public Utility
 - RC- Residential Community District

This map is compiled by the Foothills County. Reproduction, in whole or in part, is prohibited without express permission from the Foothills County. Foothills County provides this information in good faith, but provides no warranty, nor accepts any liability arising from incorrect, incomplete or misleading information, or its improper use.

Data Sources Include Municipal Records and AltaLIS.
© Foothills County 2026





Page Numbers

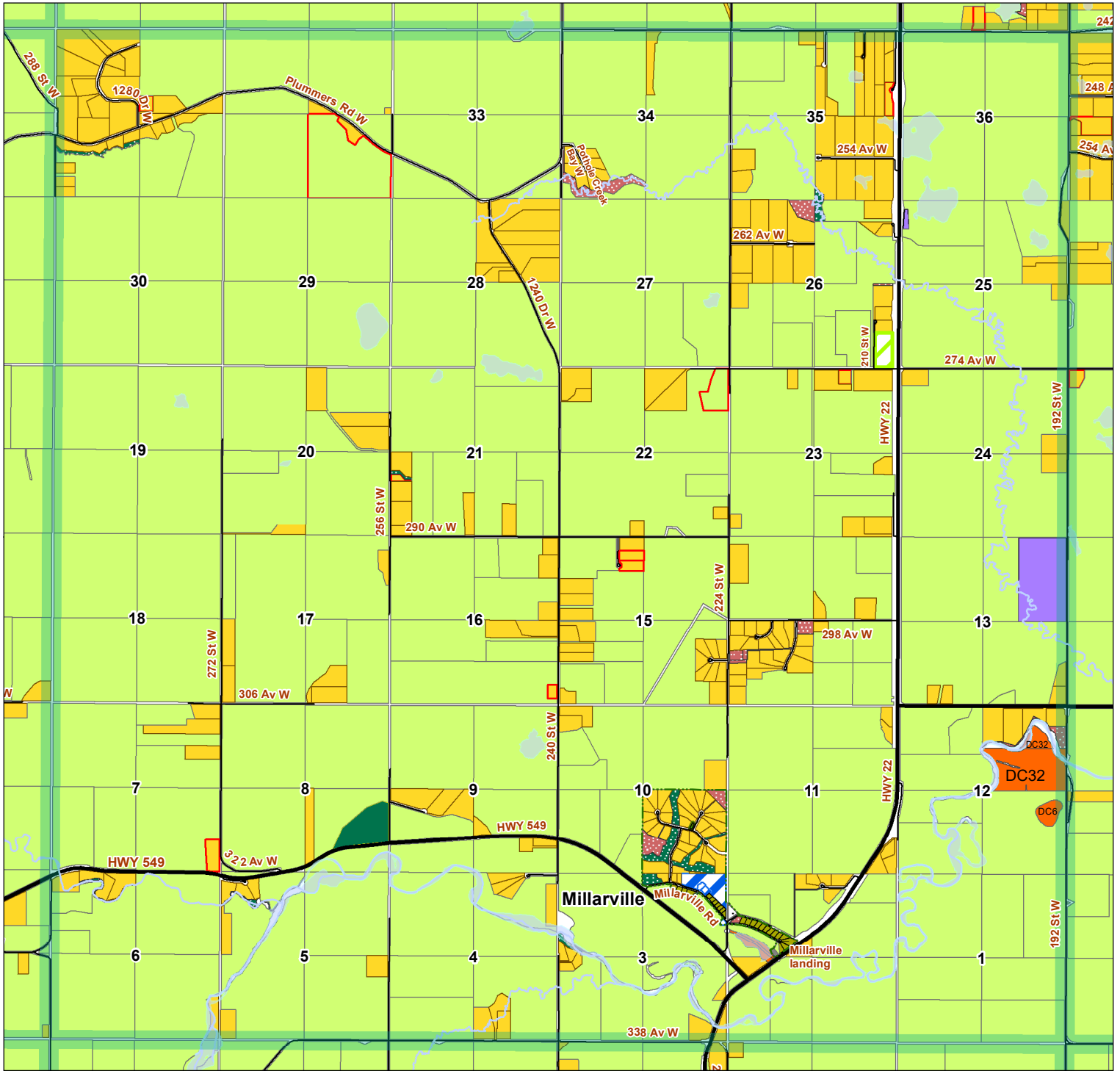
3	4	5					
9	10	11	12	13	14	15	16
17	18	19	20	21	22	23	24
	26	27	28	29	30	31	32
33	34	35	36	38	39	40	
41	42	43	44	46	47	48	
	51						

- Legend**
- County Roads
 - Highways
 - ▨ In Transition
 - A- Agricultural
 - AA- Agricultural Sub A
 - CR- Country Residential
 - CRA- Country Residential Sub A
 - ER- Environmental Reserve
 - MR- Municipal Reserve
 - REC- Recreation
 - ▨ SD- Service District

This map is compiled by the Foothills County. Reproduction, in whole or in part, is prohibited without express permission from the Foothills County. Foothills County provides this information in good faith, but provides no warranty, nor accepts any liability arising from incorrect, incomplete or misleading information, or its improper use.

Data Sources Include Municipal Records and AltaLIS.
© Foothills County 2026





Page Numbers

3	4	5			
9	10	11	12	13	14
17	18	19	20	21	22
	26	27	28	29	30
33	34	35	36	38	39
41	42	43	44	46	47
51					

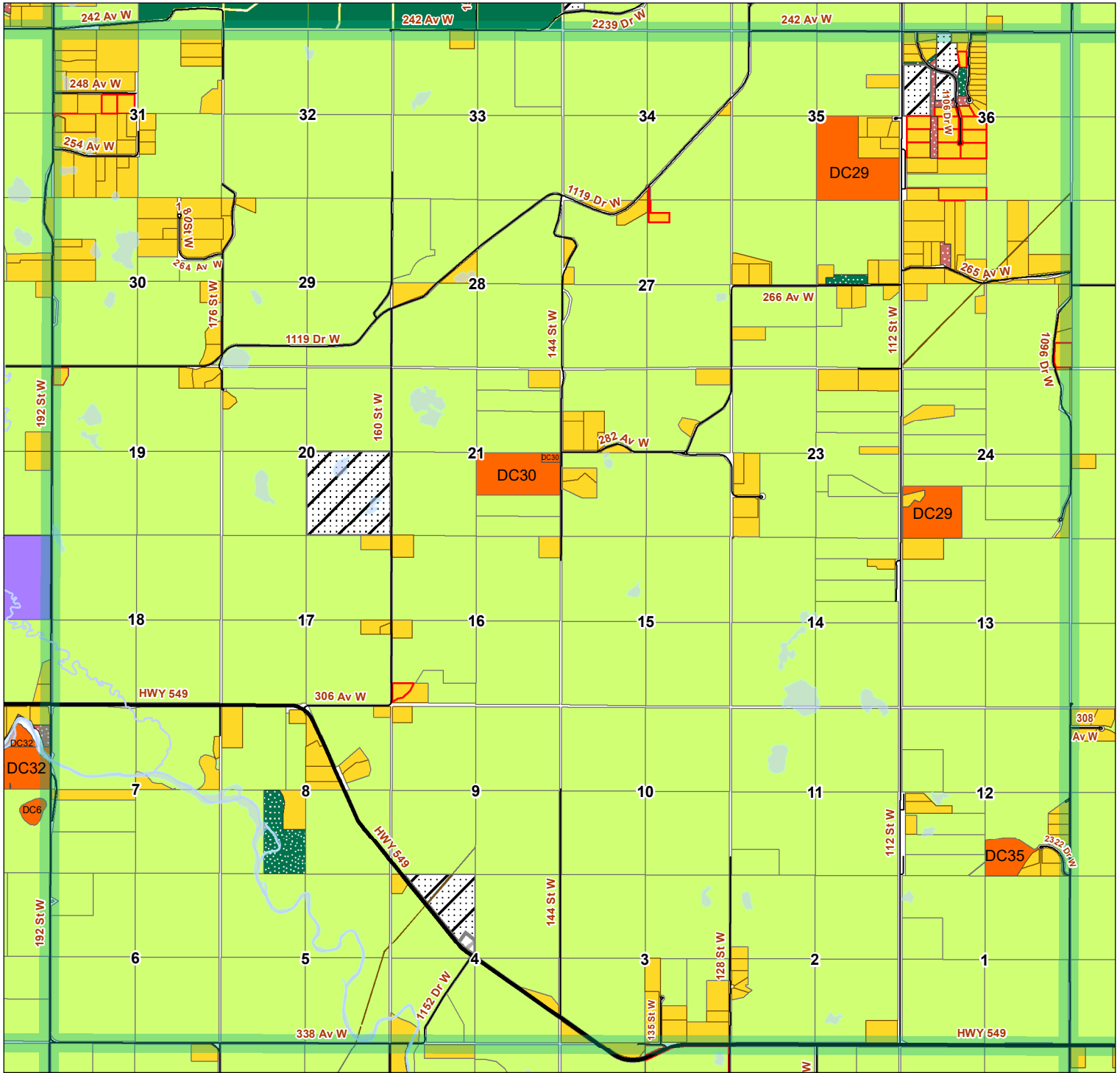
Legend

- County Roads
- Highways
- ⋯ In Transition
- A- Agricultural
- AA- Agricultural Sub A
- AB- Agriculture Business
- CMC- Community Commercial
- CR- Country Residential
- CRA- Country Residential Sub A
- DC - Direct Control
- ER- Environmental Reserve
- EP- Environmental Protection
- OS- Open Space
- INR- Natural Resource Extraction
- MR- Municipal Reserve
- PUL- Public Utility
- RC- Residential Community District

This map is compiled by the Foothills County. Reproduction, in whole or in part, is prohibited without express permission from the Foothills County. Foothills County provides this information in good faith, but provides no warranty, nor accepts any liability arising from incorrect, incomplete or misleading information, or its improper use.

Data Sources Include Municipal Records and AltALIS.
© Foothills County 2026





Page Numbers

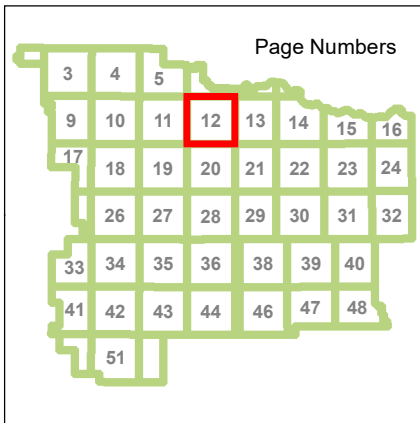
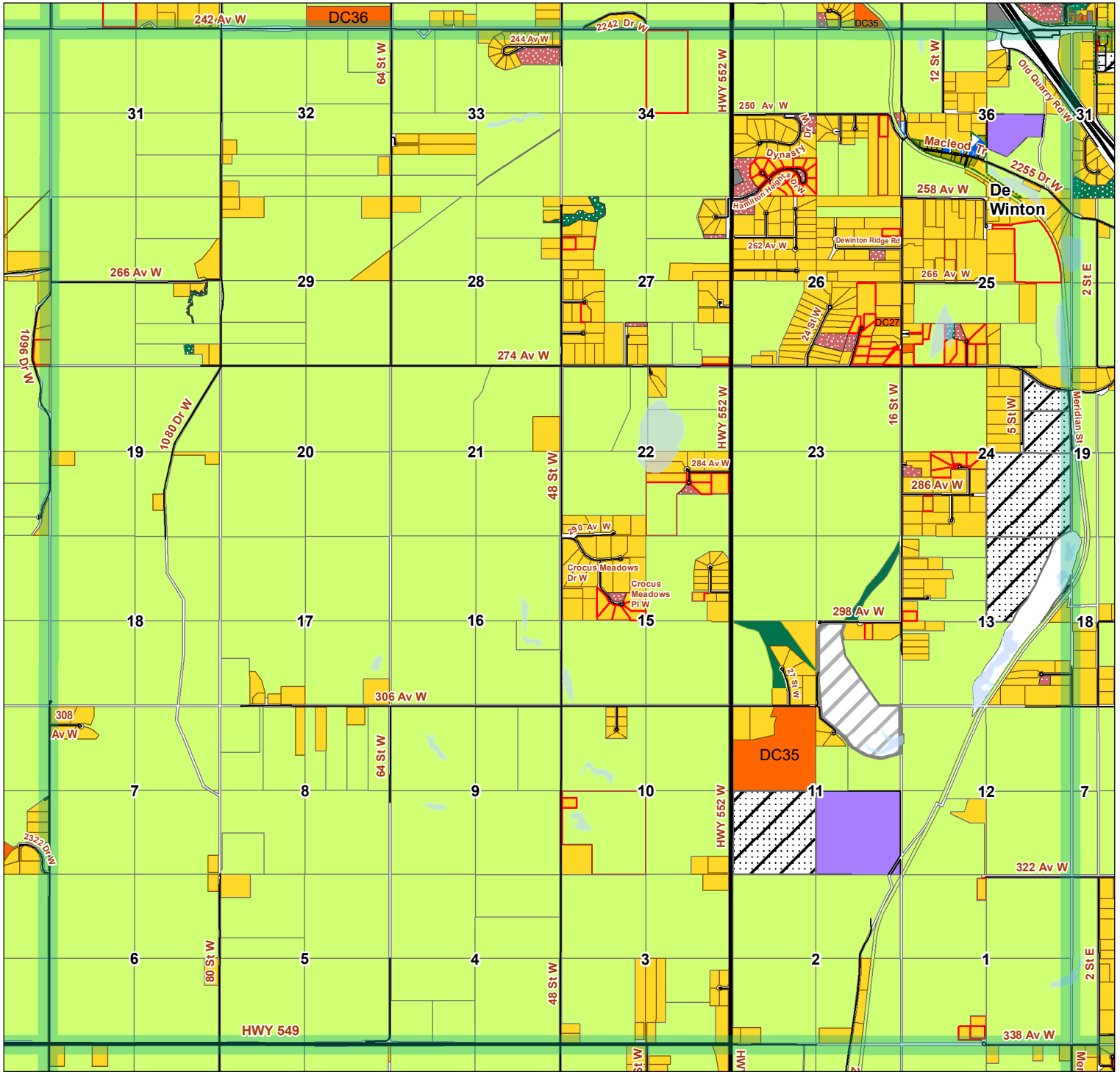
3	4	5				
9	10	11	12	13	14	15
17	18	19	20	21	22	23
	26	27	28	29	30	31
33	34	35	36	38	39	40
41	42	43	44	46	47	48
	51					

- Legend**
- County Roads
 - Highways
 - ▨ In Transition
 - A- Agricultural
 - AA- Agricultural Sub A
 - CR- Country Residential
 - CRA- Country Residential Sub A
 - DC - Direct Control
 - ER- Environmental Reserve
 - EP- Environmental Protection
 - OS- Open Space
 - INR- Natural Resource Extraction
 - MR- Municipal Reserve
 - PUL- Public Utility
 - SD- Service District

This map is compiled by the Foothills County. Reproduction, in whole or in part, is prohibited without express permission from the Foothills County. Foothills County provides this information in good faith, but provides no warranty, nor accepts any liability arising from incorrect, incomplete or misleading information, or its improper use.

Data Sources Include Municipal Records and AltALIS.
© Foothills County 2026





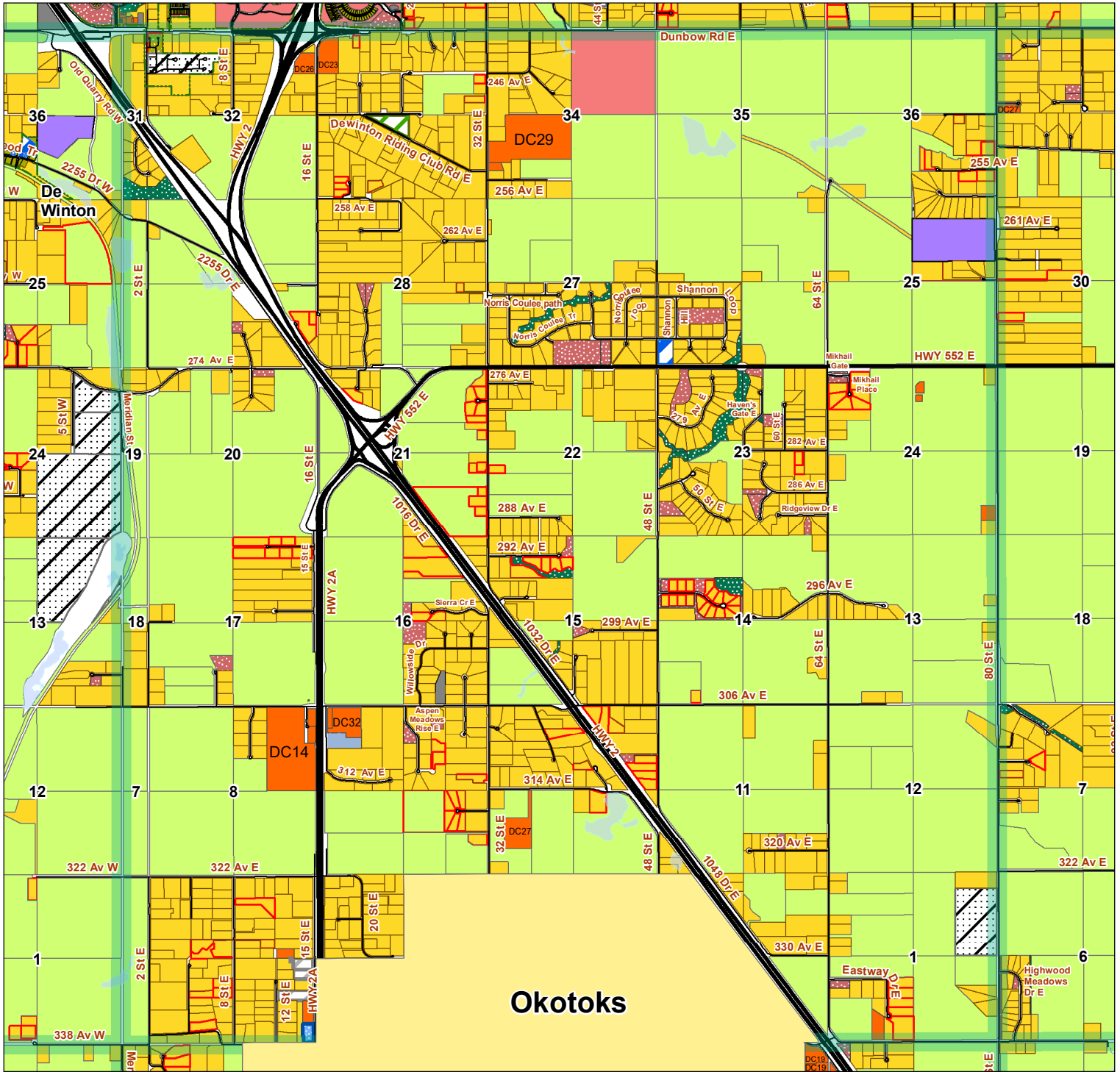
Legend

- County Roads
- Highways
- ◻ In Transition
- ◻ NA - Not Applicable
- ◻ A- Agricultural
- ◻ AA- Agricultural Sub A
- ◻ CMC- Community Commercial
- ◻ CR- Country Residential
- ◻ CRA- Country Residential Sub A
- ◻ DC - Direct Control
- ◻ ER- Environmental Reserve
- ◻ EP- Environmental Protection
- ◻ INR- Natural Resource Extraction
- ◻ MR- Municipal Reserve
- ◻ REC- Recreation
- ◻ PUL- Public Utility
- ◻ RC- Residential Community District
- ◻ RMFA- Residential Multi Family Subdistrict A
- ◻ SD- Service District

This map is compiled by the Foothills County. Reproduction, in whole or in part, is prohibited without express permission from the Foothills County. Foothills County provides this information in good faith, but provides no warranty, nor accepts any liability arising from incorrect, incomplete or misleading information, or its improper use.

Data Sources Include Municipal Records and AltALIS.
© Foothills County 2026





Okotoks

Page Numbers

3	4	5	6	7	8	9	10	11	12	13	14	15	16
17	18	19	20	21	22	23	24	25	26	27	28	29	30
31	32	33	34	35	36	37	38	39	40	41	42	43	44
45	46	47	48	49	50	51	52	53	54	55	56	57	58

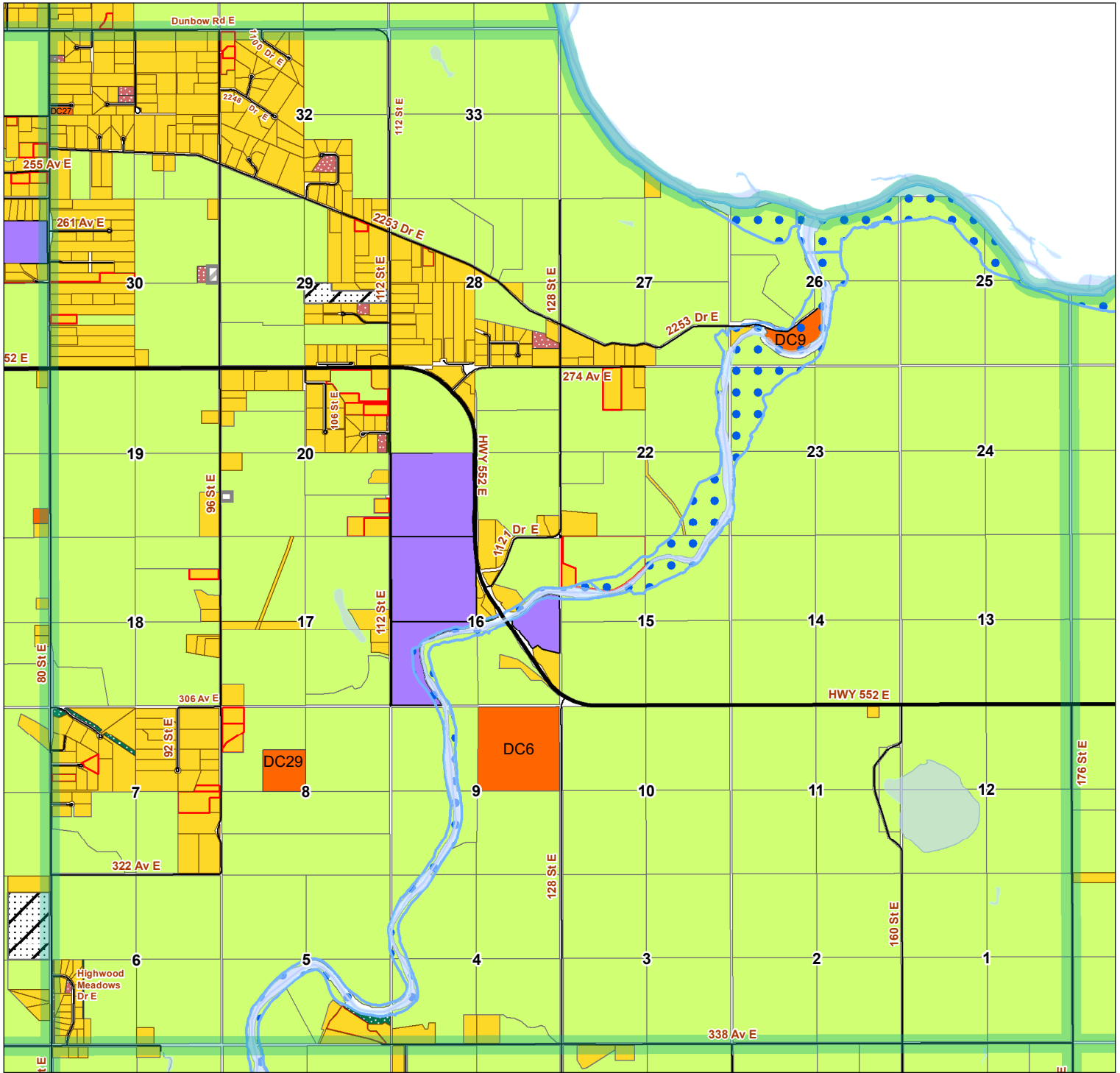
Legend

- County Roads
- Highways
- ⋯ In Transition
- NA - Not Applicable
- A- Agricultural
- AA- Agricultural Sub A
- BP- Bussiness Park
- CMC- Community Commercial
- HC- Highway Commercial
- CR- Country Residential
- CRA- Country Residential Sub A
- DC - Direct Control
- ER- Environmental Reserve
- OS- Open Space
- INR- Natural Resource Extraction
- MR- Municipal Reserve
- REC- Recreation
- PUL- Public Utility
- RC- Residential Community District
- RMFA- Residential Multi Family Subdistrict A
- SD- Service District

This map is compiled by the Foothills County. Reproduction, in whole or in part, is prohibited without express permission from the Foothills County. Foothills County provides this information in good faith, but provides no warranty, nor accepts any liability arising from incorrect, incomplete or misleading information, or its improper use.

Data Sources Include Municipal Records and AltaLIS.
© Foothills County 2026





Page Numbers

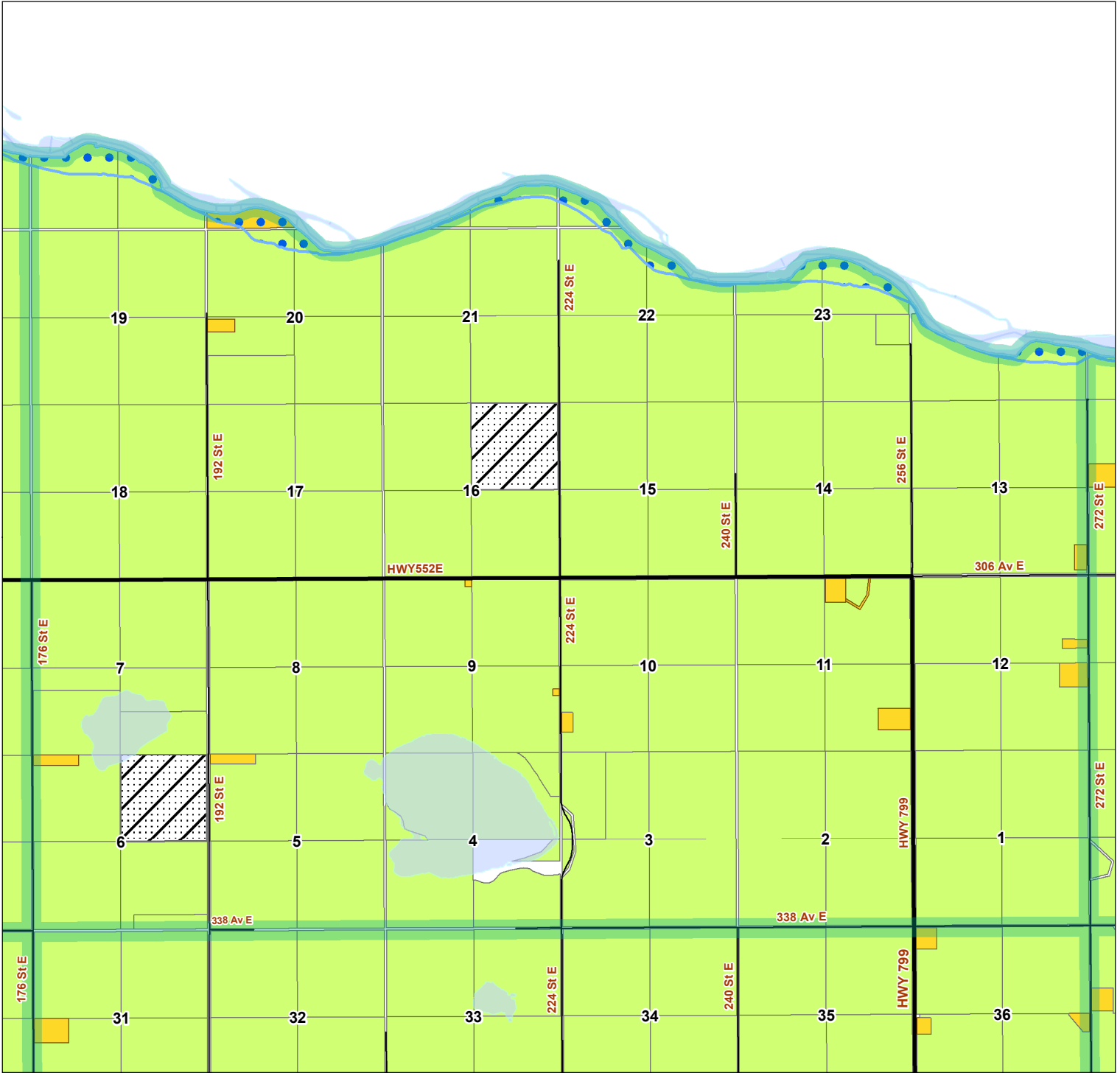
3	4	5			
9	10	11	12	13	14
17	18	19	20	21	22
	26	27	28	29	30
33	34	35	36	38	39
41	42	43	44	46	47
	51				

- Legend**
- County Roads
 - Highways
 - Flood Hazard Protection Overlay
 - In Transition
 - A- Agricultural
 - AA- Agricultural Sub A
 - CR- Country Residential
 - CRA- Country Residential Sub A
 - DC - Direct Control
 - ER- Environmental Reserve
 - OS- Open Space
 - INR- Natural Resource Extraction
 - MR- Municipal Reserve
 - SD- Service District

This map is compiled by the Foothills County. Reproduction, in whole or in part, is prohibited without express permission from the Foothills County. Foothills County provides this information in good faith, but provides no warranty, nor accepts any liability arising from incorrect, incomplete or misleading information, or its improper use.

Data Sources Include Municipal Records and AltaLIS.
© Foothills County 2026





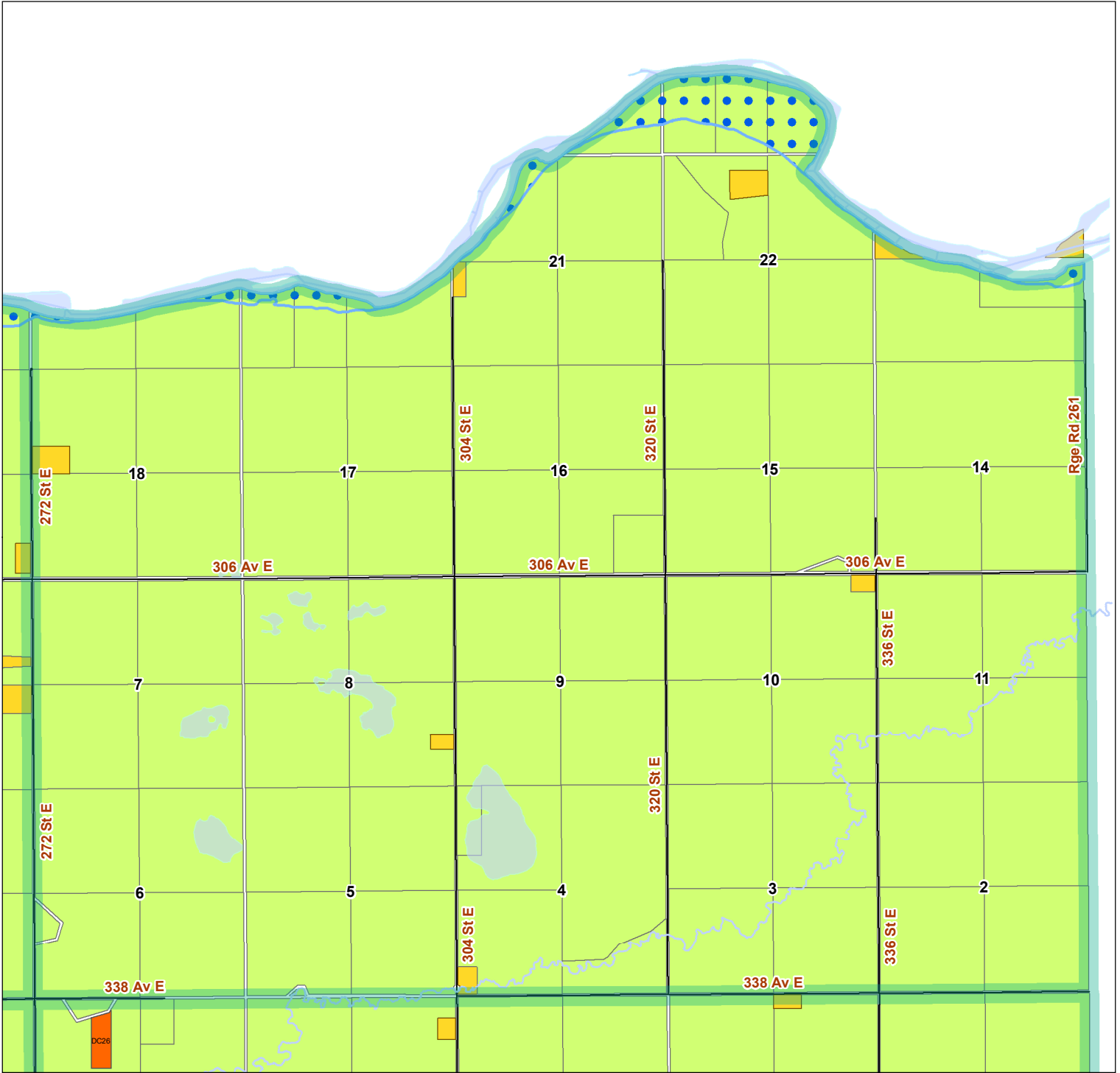
Page Numbers

3	4	5					
9	10	11	12	13	14	15	16
17	18	19	20	21	22	23	24
26	27	28	29	30	31	32	
33	34	35	36	38	39	40	
41	42	43	44	46	47	48	
51							

- Legend**
- County Roads
 - Highways
 - Flood Hazard Protection Overlay
 - In Transition
 - A- Agricultural
 - CR- Country Residential

This map is compiled by the Foothills County. Reproduction, in whole or in part, is prohibited without express permission from the Foothills County. Foothills County provides this information in good faith, but provides no warranty, nor accepts any liability arising from incorrect, incomplete or misleading information, or its improper use.

Data Sources Include Municipal Records and AltaLIS.
© Foothills County 2026



Page Numbers

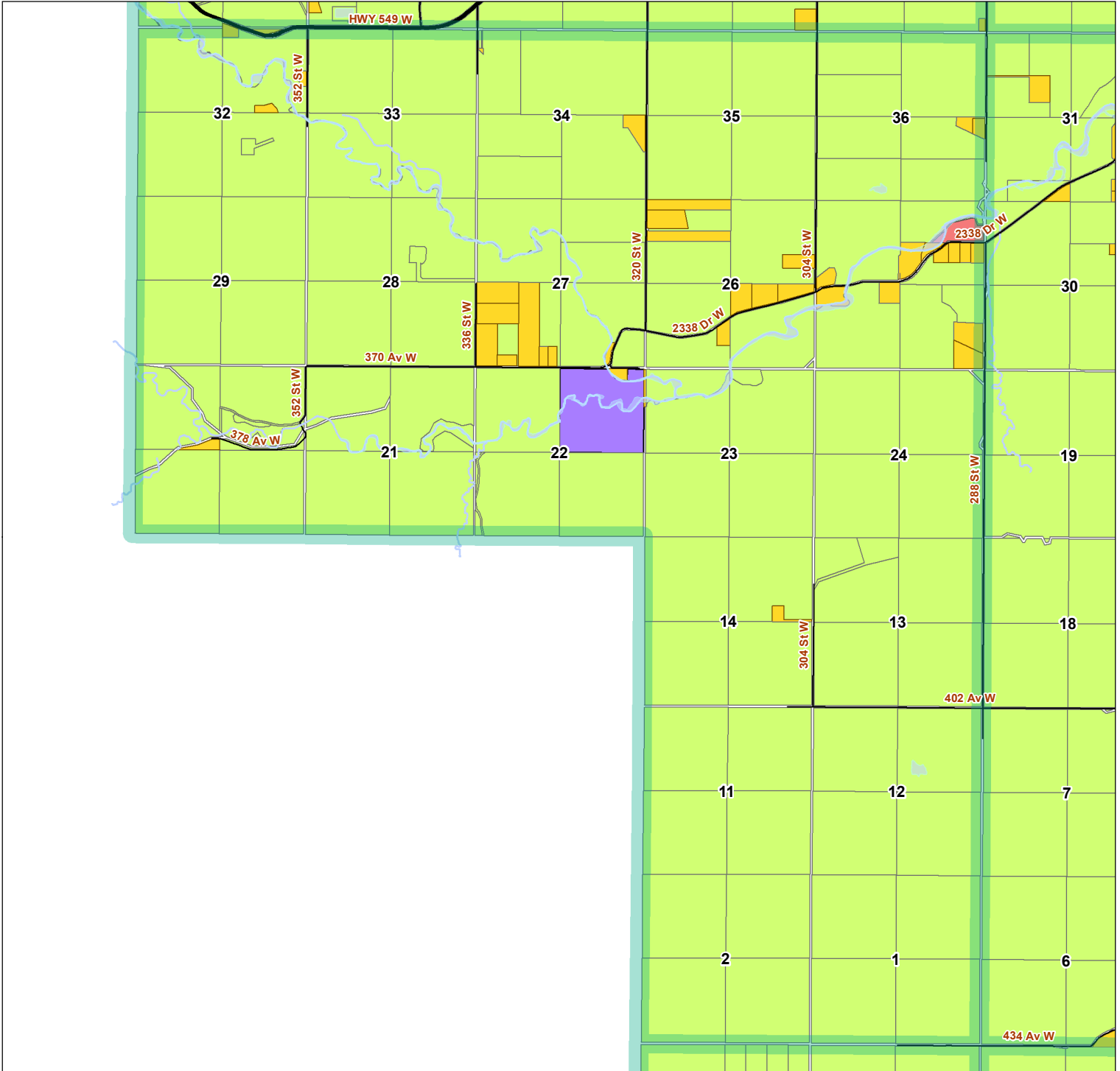
3	4	5					
9	10	11	12	13	14	15	16
17	18	19	20	21	22	23	24
	26	27	28	29	30	31	32
33	34	35	36	38	39	40	
41	42	43	44	46	47	48	
	51						

- Legend**
- County Roads
 - Flood Hazard Protection Overlay
 - A- Agricultural
 - CR- Country Residential
 - DC - Direct Control

This map is compiled by the Foothills County. Reproduction, in whole or in part, is prohibited without express permission from the Foothills County. Foothills County provides this information in good faith, but provides no warranty, nor accepts any liability arising from incorrect, incomplete or misleading information, or its improper use.

Data Sources Include Municipal Records and AltaLIS.
© Foothills County 2026





Page Numbers

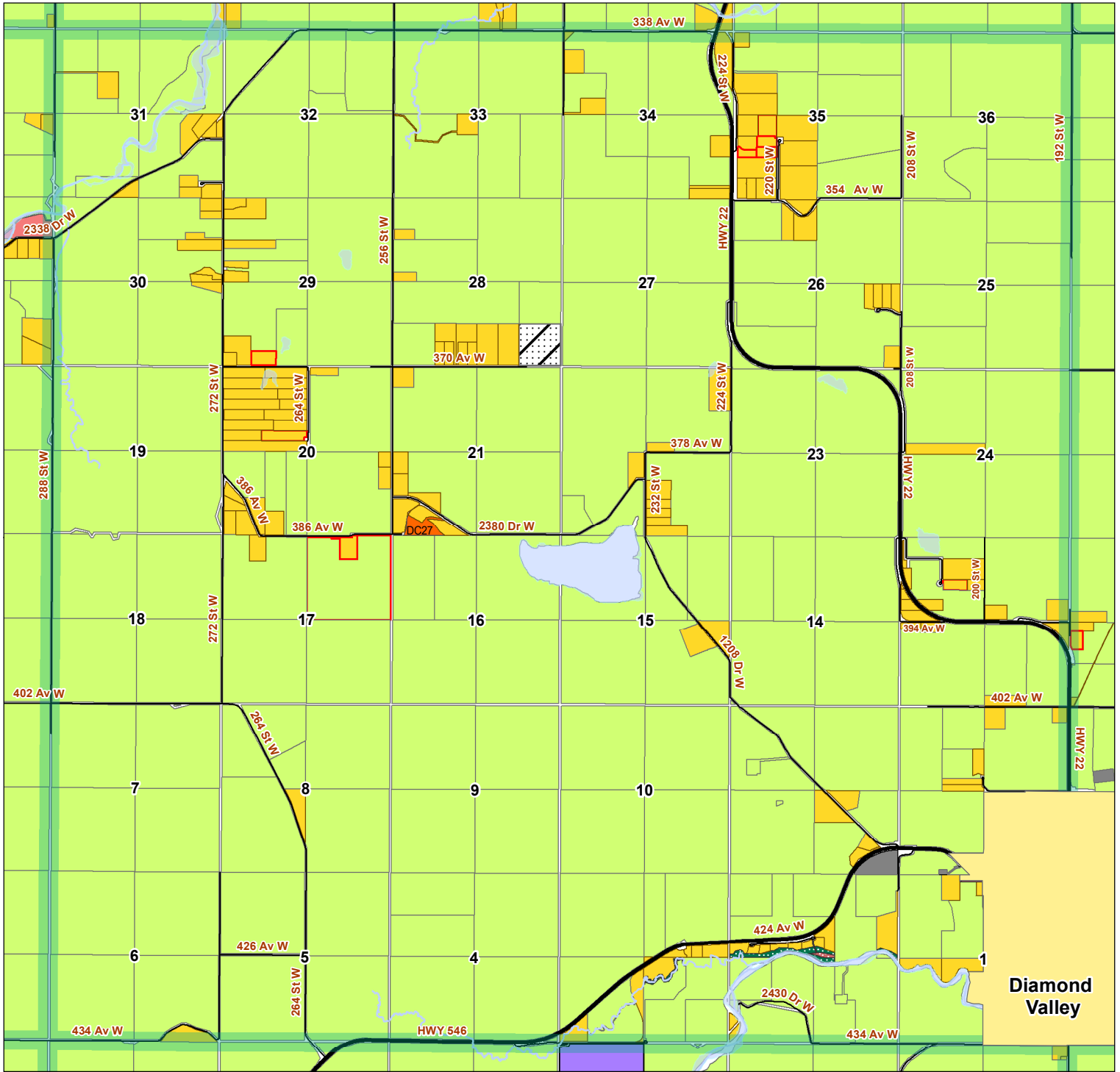
3	4	5					
9	10	11	12	13	14	15	16
17	18	19	20	21	22	23	24
26	27	28	29	30	31	32	
33	34	35	36	38	39	40	
41	42	43	44	46	47	48	
51							

- Legend**
- County Roads
 - Highways
 - A- Agricultural
 - CR- Country Residential
 - INR- Natural Resource Extraction
 - REC- Recreation

This map is compiled by the Foothills County. Reproduction, in whole or in part, is prohibited without express permission from the Foothills County. Foothills County provides this information in good faith, but provides no warranty, nor accepts any liability arising from incorrect, incomplete or misleading information, or its improper use.

Data Sources Include Municipal Records and AltaLIS.
© Foothills County 2026





Diamond Valley

Page Numbers

3	4	5					
9	10	11	12	13	14	15	16
17	18	19	20	21	22	23	24
26	27	28	29	30	31	32	
33	34	35	36	38	39	40	
41	42	43	44	46	47	48	
51							

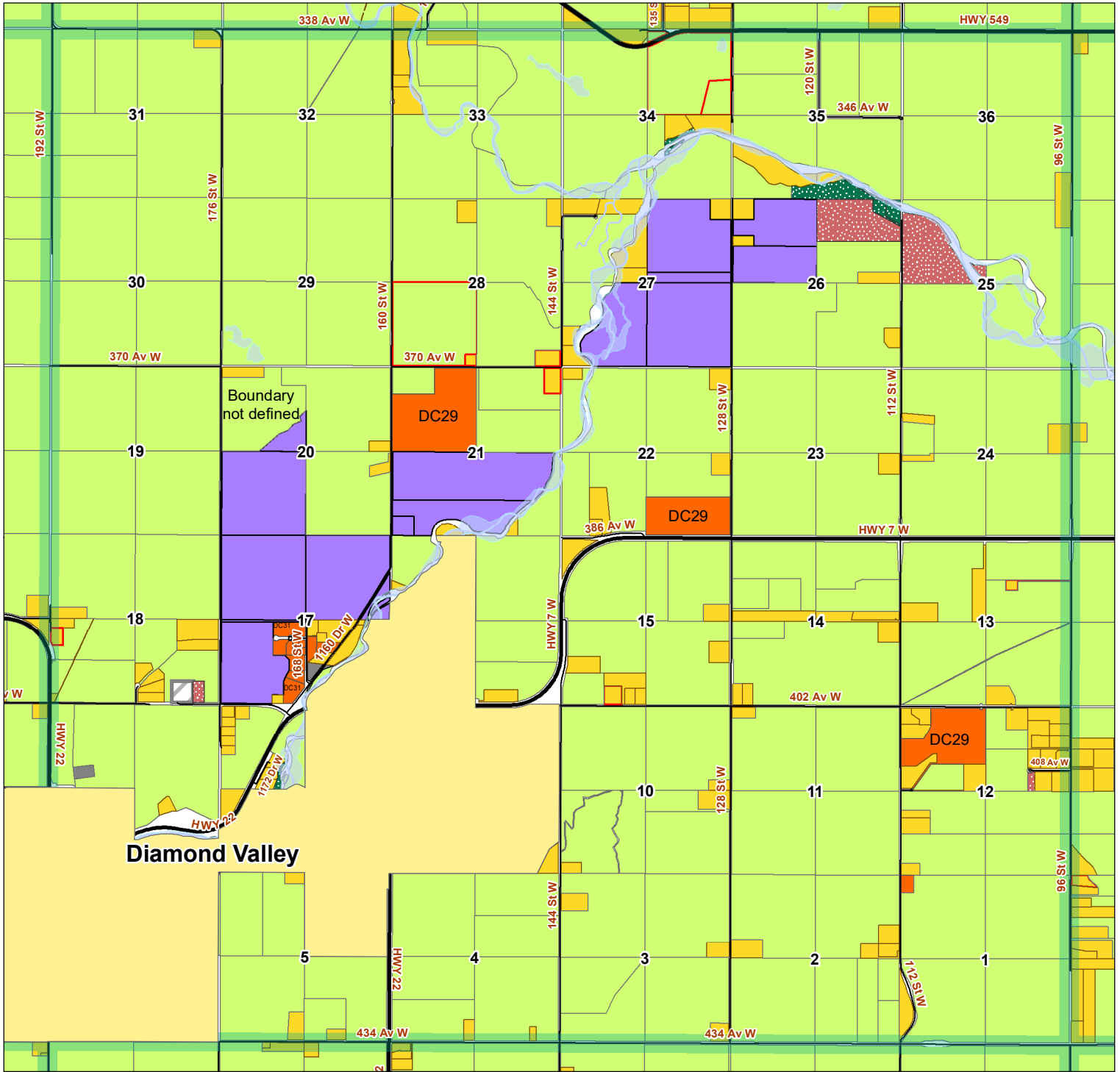
Legend

- County Roads
- Highways
- ◻ In Transition
- ◻ A- Agricultural
- ◻ AA- Agricultural Sub A
- ◻ CR- Country Residential
- ◻ CRA- Country Residential Sub A
- ◻ DC - Direct Control
- ◻ ER- Environmental Reserve
- ◻ INR- Natural Resource Extraction
- ◻ MR- Municipal Reserve
- ◻ REC- Recreation
- ◻ PUL- Public Utility

This map is compiled by the Foothills County. Reproduction, in whole or in part, is prohibited without express permission from the Foothills County. Foothills County provides this information in good faith, but provides no warranty, nor accepts any liability arising from incorrect, incomplete or misleading information, or its improper use.

Data Sources Include Municipal Records and AltALIS.
© Foothills County 2026





Diamond Valley

Page Numbers

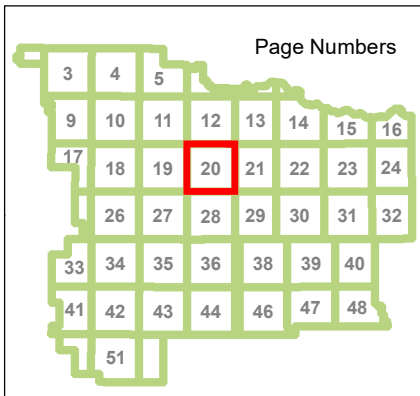
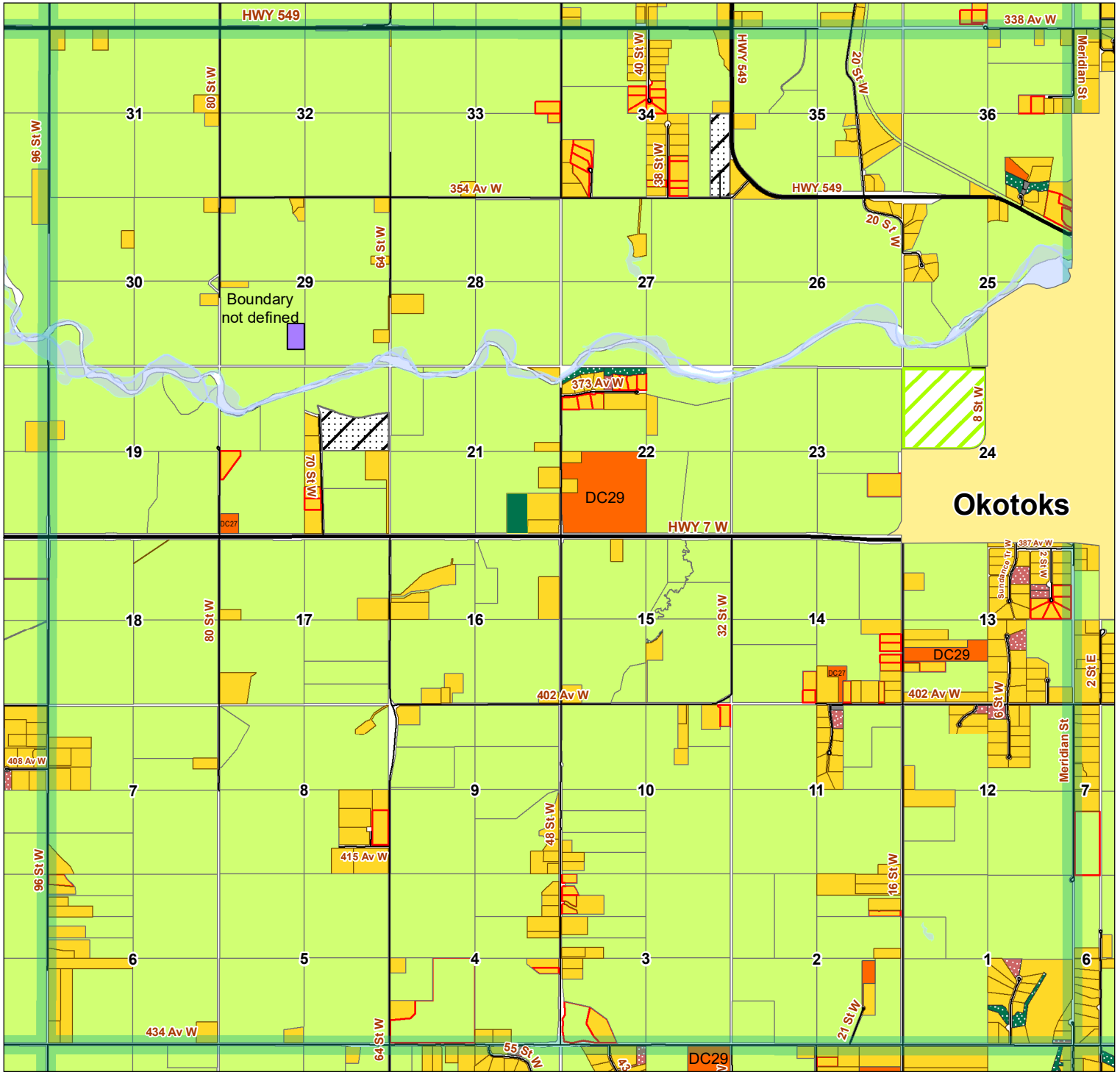
3	4	5			
9	10	11	12	13	14
17	18	19	20	21	22
26	27	28	29	30	31
33	34	35	36	38	39
41	42	43	44	46	47
51					

- Legend**
- County Roads
 - Highways
 - A- Agricultural
 - AA- Agricultural Sub A
 - CR- Country Residential
 - CRA- Country Residential Sub A
 - DC - Direct Control
 - ER- Environmental Reserve
 - INR- Natural Resource Extraction
 - MR- Municipal Reserve
 - PUL- Public Utility
 - SD- Service District

This map is compiled by the Foothills County. Reproduction, in whole or in part, is prohibited without express permission from the Foothills County. Foothills County provides this information in good faith, but provides no warranty, nor accepts any liability arising from incorrect, incomplete or misleading information, or its improper use.

Data Sources Include Municipal Records and AltALIS. © Foothills County 2026





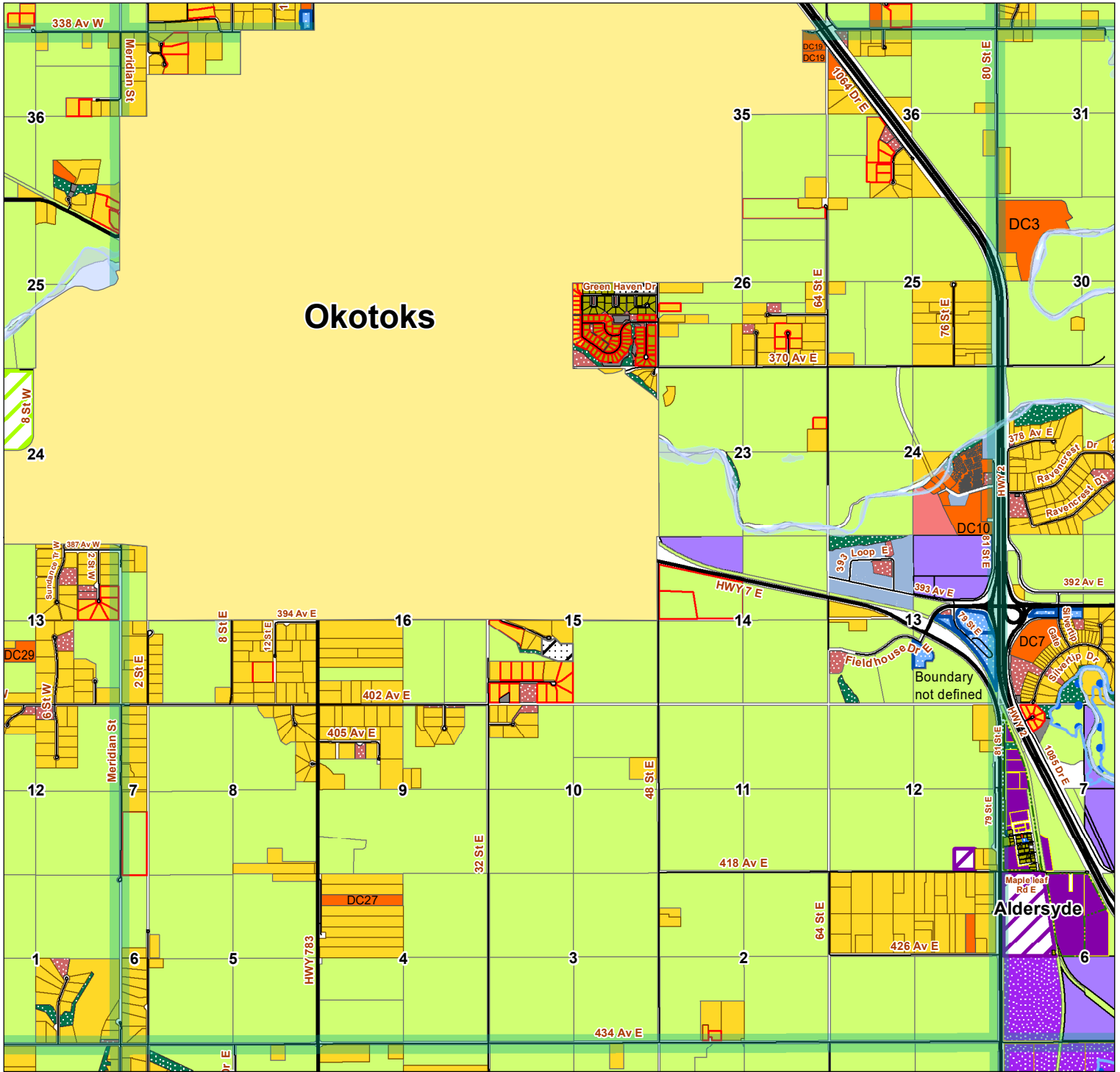
Legend

- County Roads
- Highways
- ▨ In Transition
- A- Agricultural
- AA- Agricultural Sub A
- AB- Agriculture Business
- CR- Country Residential
- CRA- Country Residential Sub A
- DC - Direct Control
- ER- Environmental Reserve
- EP- Environmental Protection
- INR- Natural Resource Extraction
- MR- Municipal Reserve
- PUL- Public Utility

This map is compiled by the Foothills County. Reproduction, in whole or in part, is prohibited without express permission from the Foothills County. Foothills County provides this information in good faith, but provides no warranty, nor accepts any liability arising from incorrect, incomplete or misleading information, or its improper use.

Data Sources Include Municipal Records and AltaLIS.
© Foothills County 2026





Page Numbers

3	4	5	6	7	8	9	10	11	12	13	14	15	16
17	18	19	20	21	22	23	24	25	26	27	28	29	30
31	32	33	34	35	36	37	38	39	40	41	42	43	44
45	46	47	48	49	50	51	52	53	54	55	56	57	58

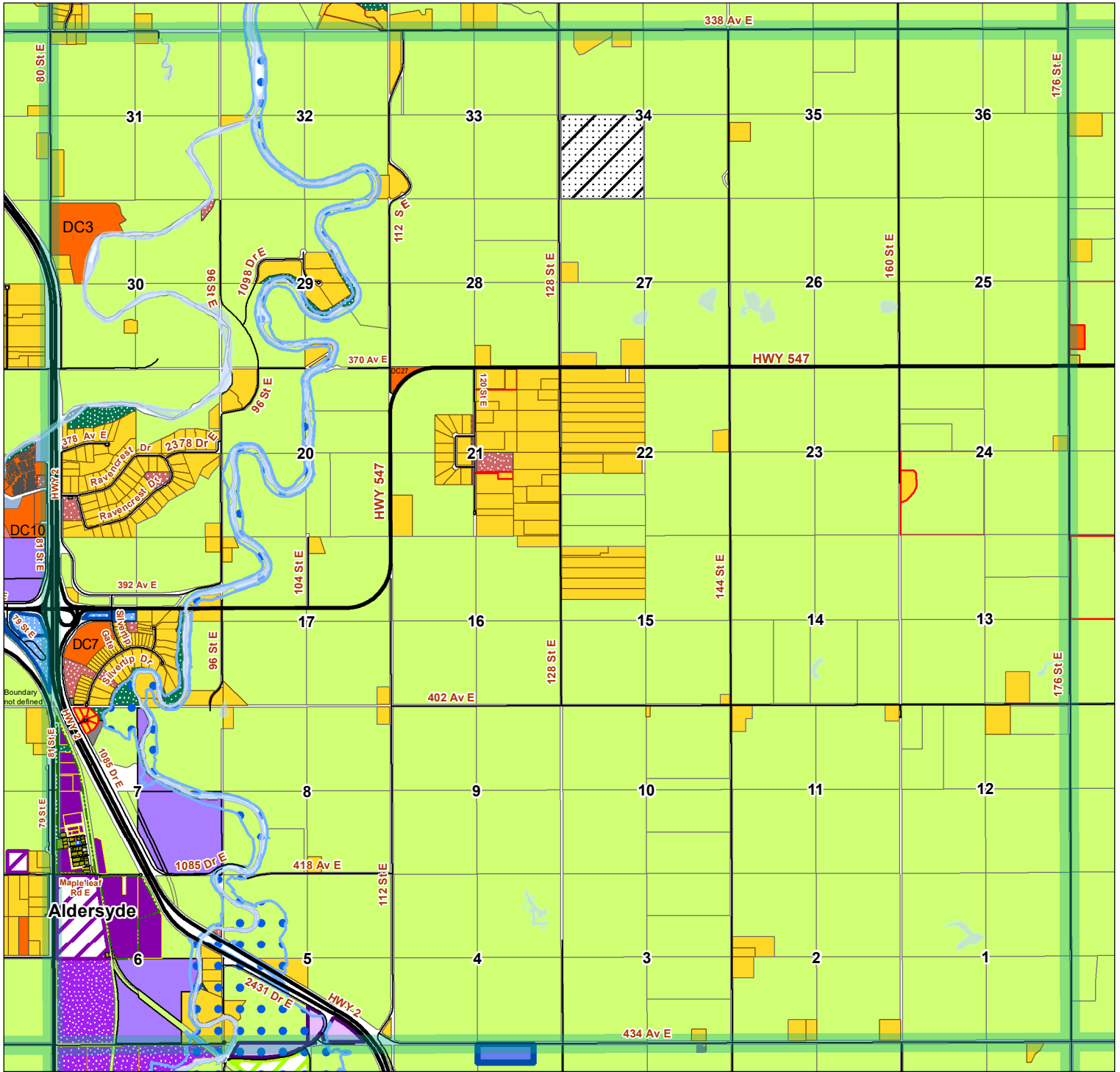
Legend

- County Roads
- Highways
- Flood Hazard Protection Overlay
- In Transition
- A- Agricultural
- AA- Agricultural Sub A
- AB- Agriculture Business
- BP- Bussness Park
- CMC- Community Commercial
- HC- Highway Commercial
- CR- Country Residential
- CRA- Country Residential Sub A
- CERA- Country Estate Res Sub Dist A
- DC - Direct Control
- ER- Environmental Reserve
- EP- Environmental Protection
- IE- Industrial Edge
- INR- Natural Resource Extraction
- GI- General Industry
- HMI- Hamlet Industry
- MR- Municipal Reserve
- REC- Recreation
- PUL- Public Utility
- RC- Residential Community District
- RCA- Residential Community Sub-district "A"

This map is compiled by the Foothills County. Reproduction, in whole or in part, is prohibited without express permission from the Foothills County. Foothills County provides this information in good faith, but provides no warranty, nor accepts any liability arising from incorrect, incomplete or misleading information, or its improper use.

Data Sources Include Municipal Records and AltaLIS.
© Foothills County 2026





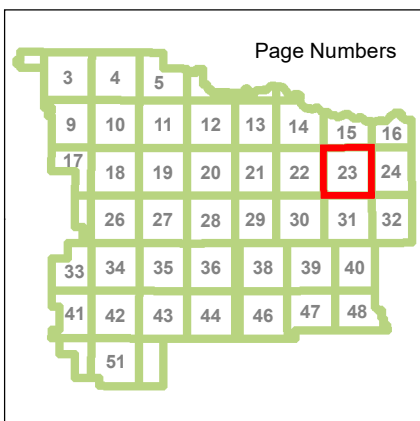
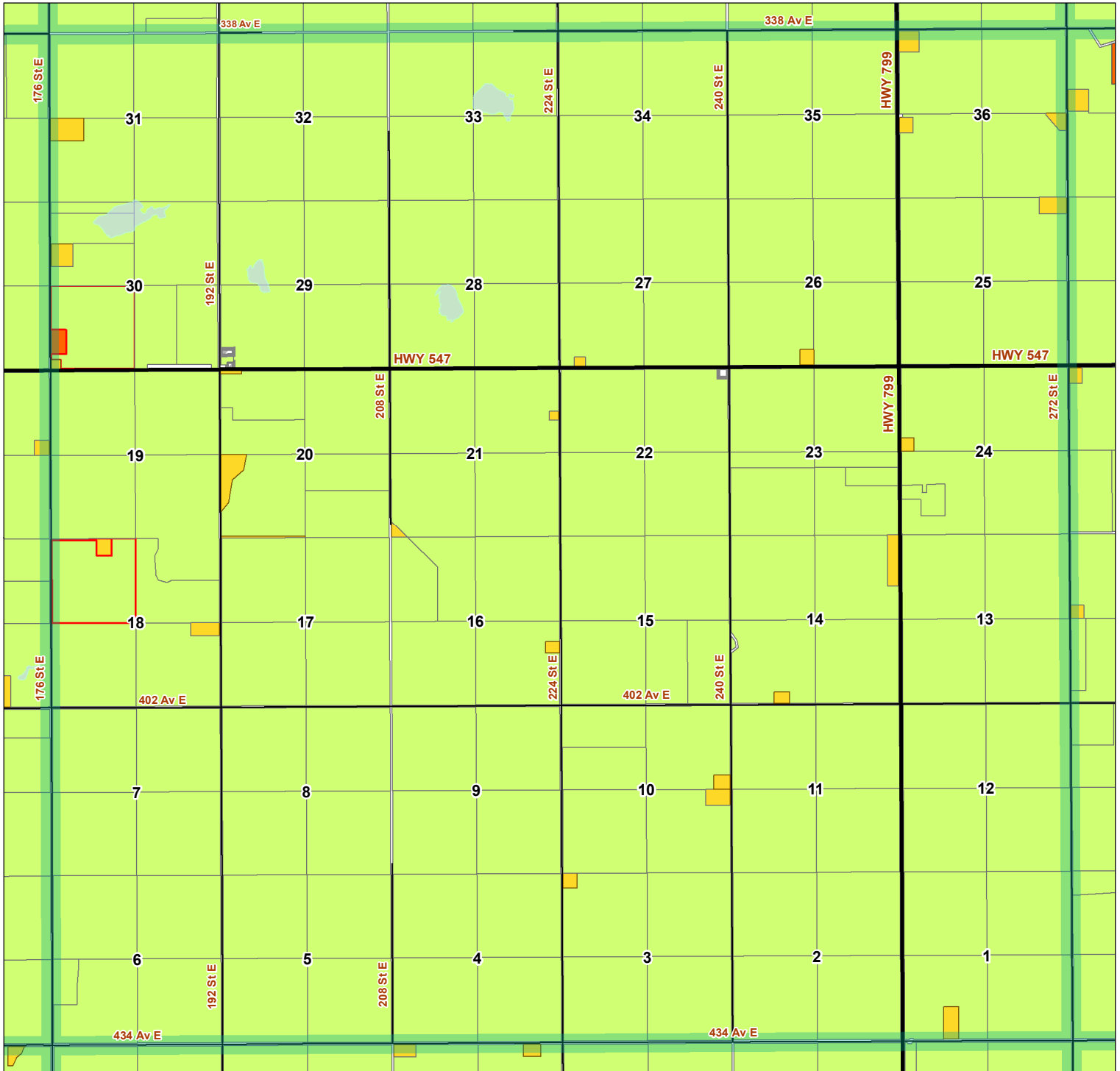
Page Numbers									
3	4	5							
9	10	11	12	13	14	15	16		
17	18	19	20	21	22	23	24		
	26	27	28	29	30	31	32		
33	34	35	36	38	39	40			
41	42	43	44	46	47	48			
51									

- Legend**
- County Roads
 - RB- Rural Business
 - MR- Municipal Reserve
 - Highways
 - CR- Country Residential
 - REC- Recreation
 - Flood Hazard Protection Overlay
 - CRA- Country Residential Sub A
 - PUL- Public Utility
 - In Transition
 - DC - Direct Control
 - RC- Residential Community District
 - A- Agricultural
 - ER- Environmental Reserve
 - RCA- Residential Community Sub-district "A"
 - AA- Agricultural Sub A
 - IE- Industrial Edge
 - SD- Service District
 - AB- Agriculture Business
 - INR- Natural Resource Extraction
 - BP- Bussness Park
 - GI- General Industry
 - CMC- Community Commercial
 - HMI- Hamlet Industry
 - HC- Highway Commercial
 - LIID- Low Intensity Industry District

This map is compiled by the Foothills County. Reproduction, in whole or in part, is prohibited without express permission from the Foothills County. Foothills County provides this information in good faith, but provides no warranty, nor accepts any liability arising from incorrect, incomplete or misleading information, or its improper use.

Data Sources Include Municipal Records and AltaLIS.
© Foothills County 2026





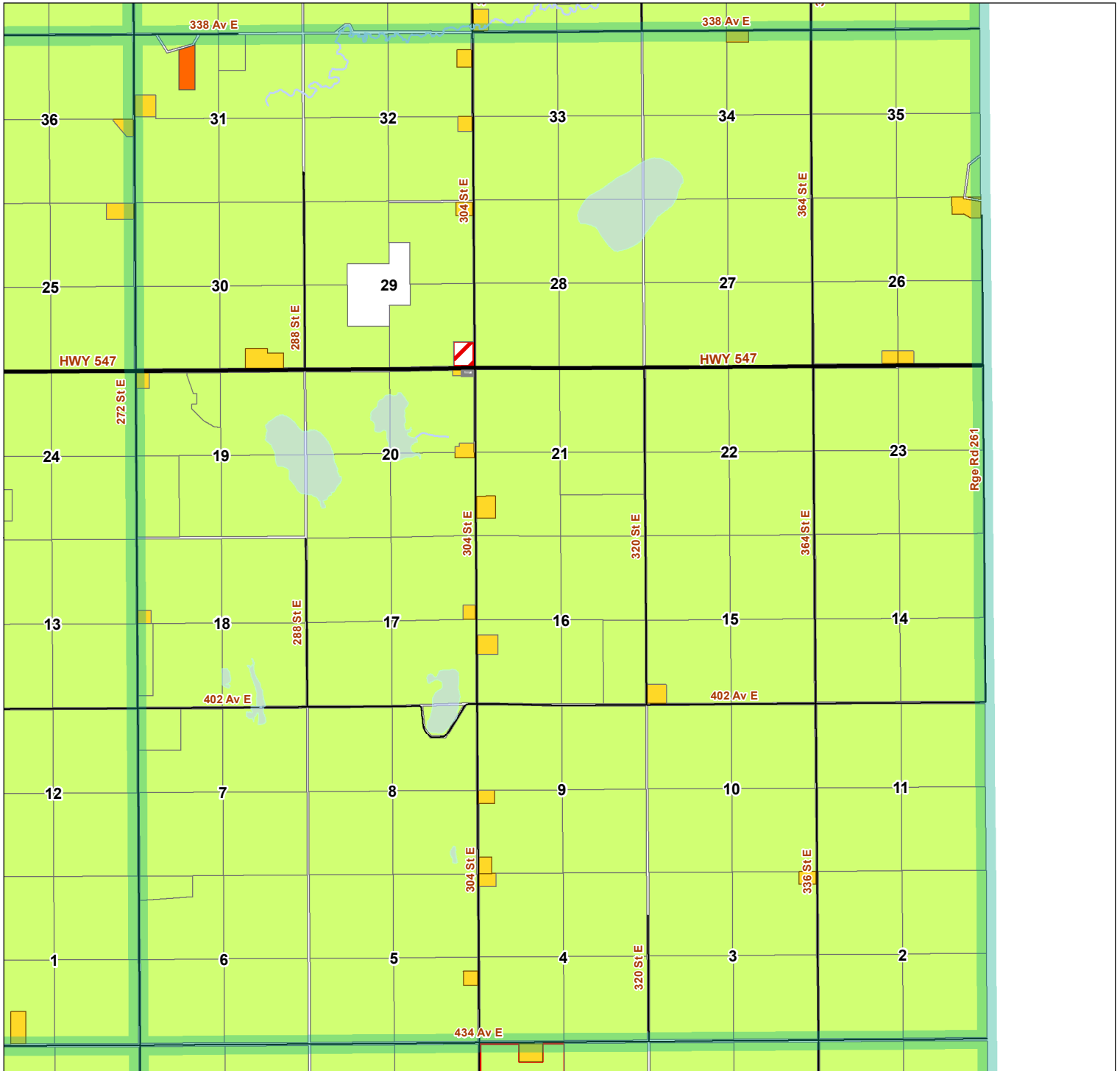
Legend

- County Roads
- Highways
- A- Agricultural
- AA- Agricultural Sub A
- CR- Country Residential
- CRA- Country Residential Sub A
- DC - Direct Control
- SD- Service District

This map is compiled by the Foothills County. Reproduction, in whole or in part, is prohibited without express permission from the Foothills County. Foothills County provides this information in good faith, but provides no warranty, nor accepts any liability arising from incorrect, incomplete or misleading information, or its improper use.

Data Sources Include Municipal Records and AltaLIS.
© Foothills County 2026





Page Numbers

3	4	5					
9	10	11	12	13	14	15	16
17	18	19	20	21	22	23	24
26	27	28	29	30	31	32	
33	34	35	36	38	39	40	
41	42	43	44	46	47	48	
51							

Legend

- County Roads
- Highways
- A- Agricultural
- AA- Agricultural Sub A
- CR- Country Residential
- DC - Direct Control
- MLR- Municipal Land/Reserve District
- SD- Service District

This map is compiled by the Foothills County. Reproduction, in whole or in part, is prohibited without express permission from the Foothills County. Foothills County provides this information in good faith, but provides no warranty, nor accepts any liability arising from incorrect, incomplete or misleading information, or its improper use.

Data Sources Include Municipal Records and AltaLIS.
© Foothills County 2026





Page Numbers

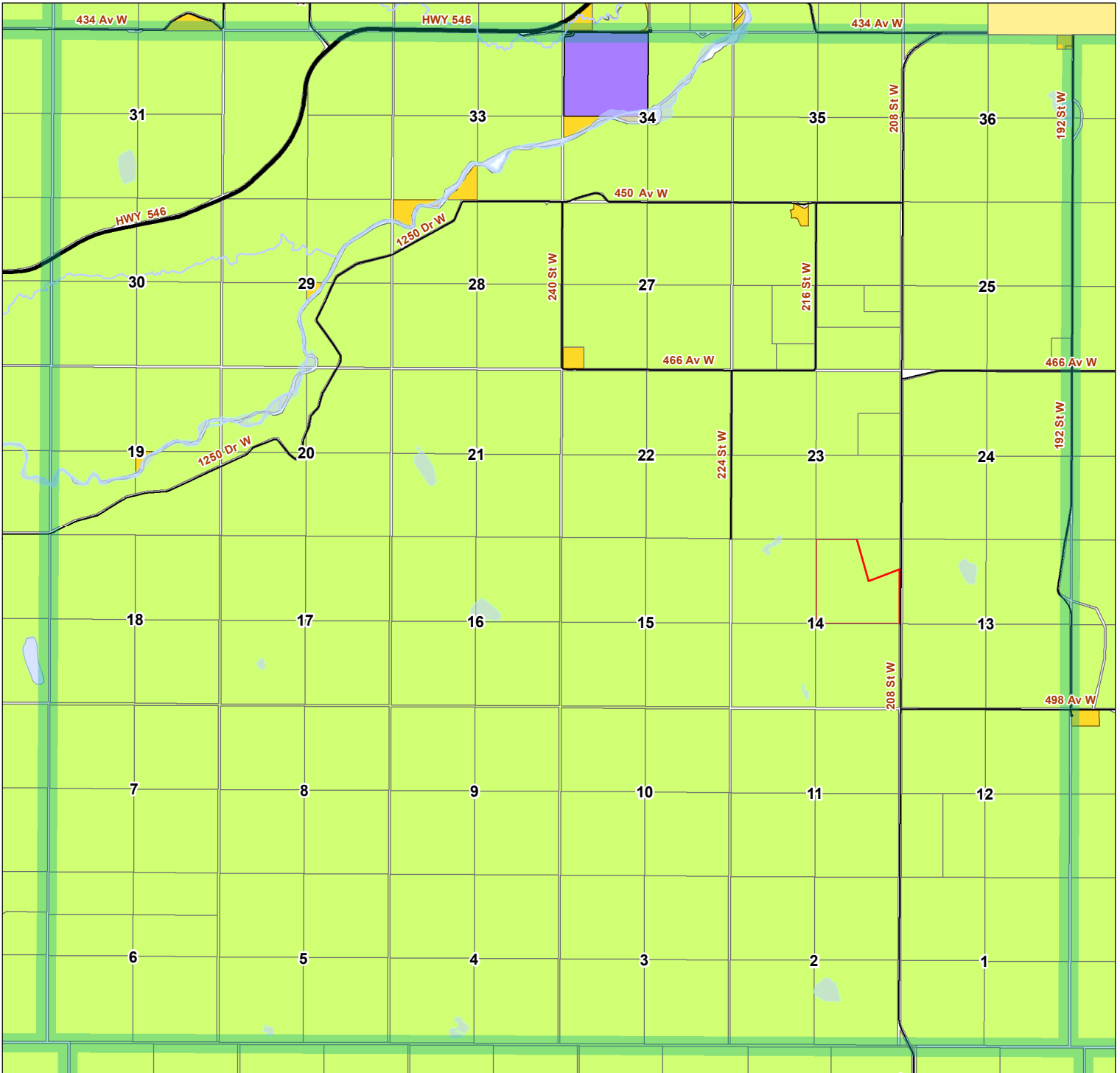
3	4	5					
9	10	11	12	13	14	15	16
17	18	19	20	21	22	23	24
	26	27	28	29	30	31	32
33	34	35	36	38	39	40	
41	42	43	44	46	47	48	
	51						

- Legend**
- County Roads
 - Highways
 - A- Agricultural
 - CR- Country Residential

This map is compiled by the Foothills County. Reproduction, in whole or in part, is prohibited without express permission from the Foothills County. Foothills County provides this information in good faith, but provides no warranty, nor accepts any liability arising from incorrect, incomplete or misleading information, or its improper use.

Data Sources Include Municipal Records and AltaLIS.
© Foothills County 2026





Page Numbers

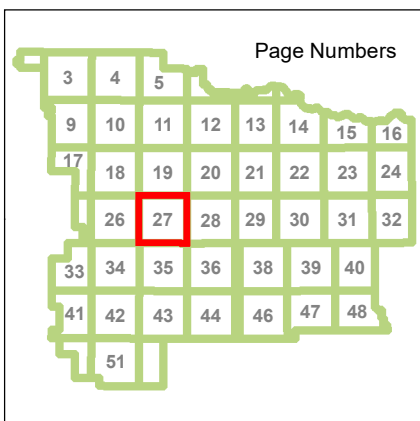
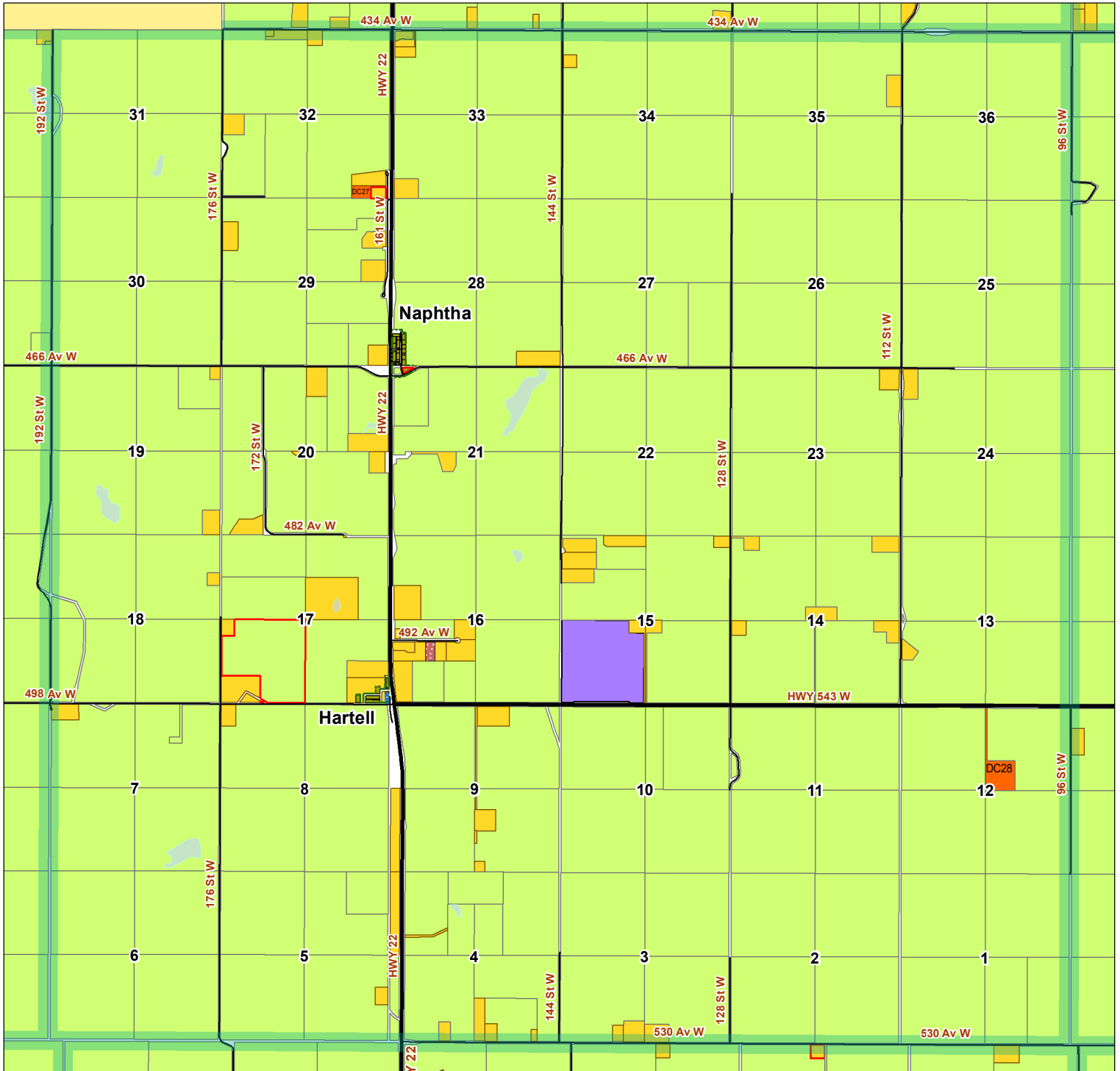
3	4	5					
9	10	11	12	13	14	15	16
17	18	19	20	21	22	23	24
	26	27	28	29	30	31	32
33	34	35	36	38	39	40	
41	42	43	44	46	47	48	
	51						

- Legend**
- County Roads
 - Highways
 - A- Agricultural
 - AA- Agricultural Sub A
 - CR- Country Residential
 - INR- Natural Resource Extraction

This map is compiled by the Foothills County. Reproduction, in whole or in part, is prohibited without express permission from the Foothills County. Foothills County provides this information in good faith, but provides no warranty, nor accepts any liability arising from incorrect, incomplete or misleading information, or its improper use.

Data Sources Include Municipal Records and AltaLIS.
© Foothills County 2026





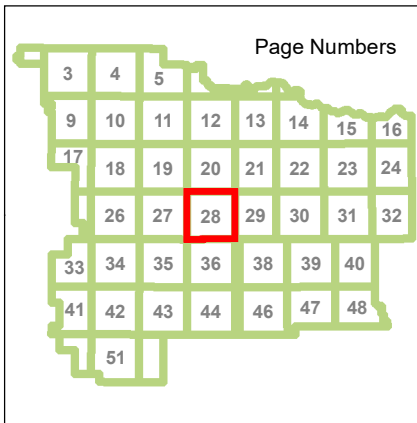
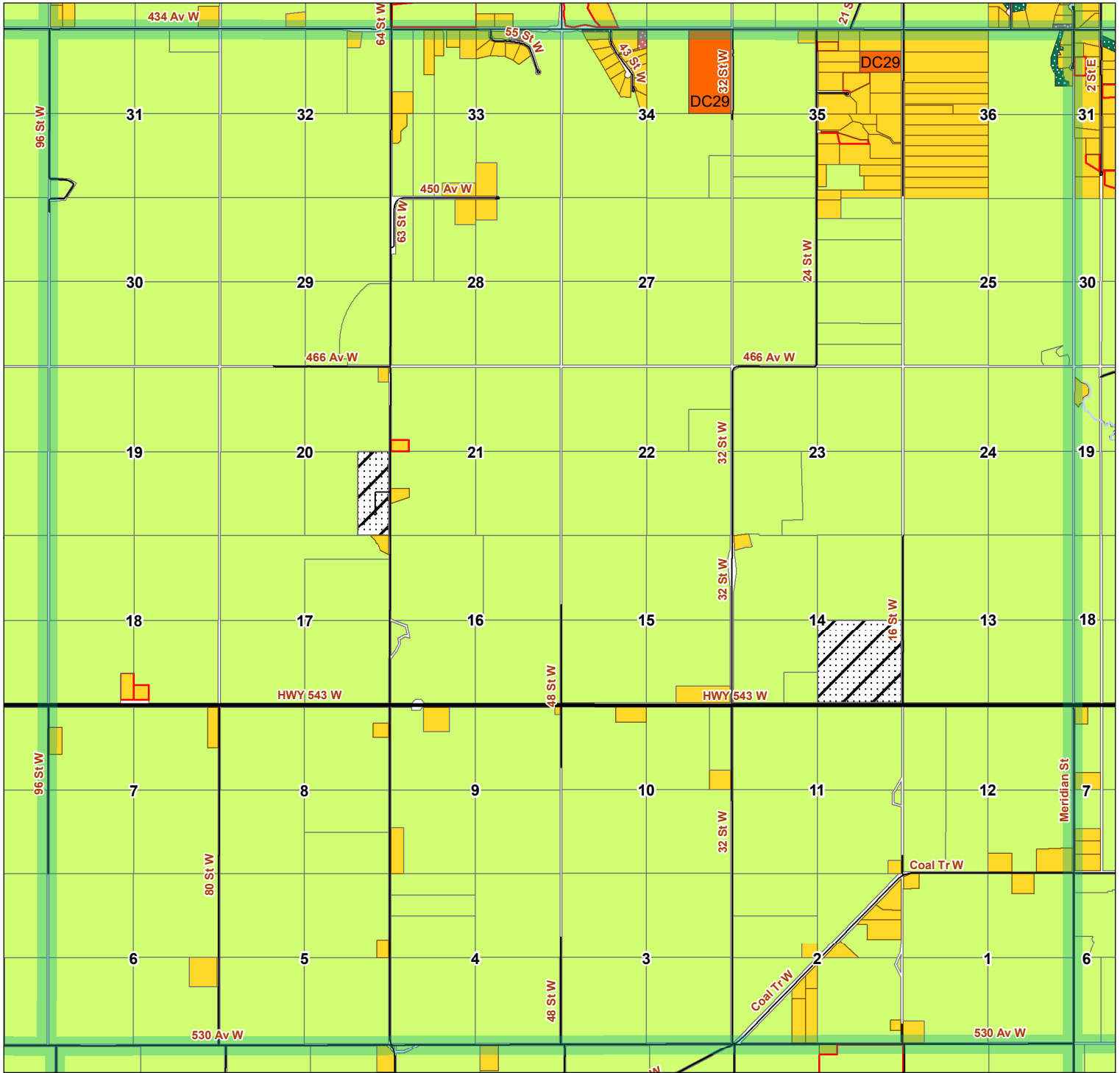
Legend

- County Roads
- Highways
- A- Agricultural
- AA- Agricultural Sub A
- CMC- Community Commercial
- CR- Country Residential
- CRA- Country Residential Sub A
- DC - Direct Control
- INR- Natural Resource Extraction
- MR- Municipal Reserve
- RC- Residential Community District
- RCA- Residential Community Sub-district "A"

This map is compiled by the Foothills County. Reproduction, in whole or in part, is prohibited without express permission from the Foothills County. Foothills County provides this information in good faith, but provides no warranty, nor accepts any liability arising from incorrect, incomplete or misleading information, or its improper use.

Data Sources Include Municipal Records and AltaLIS.
© Foothills County 2026



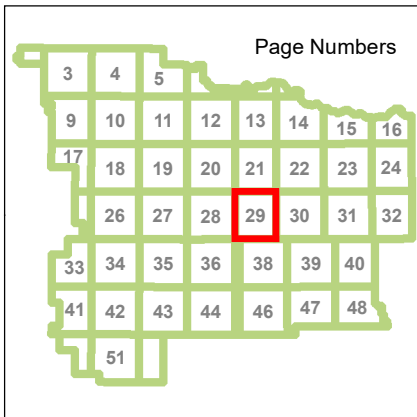
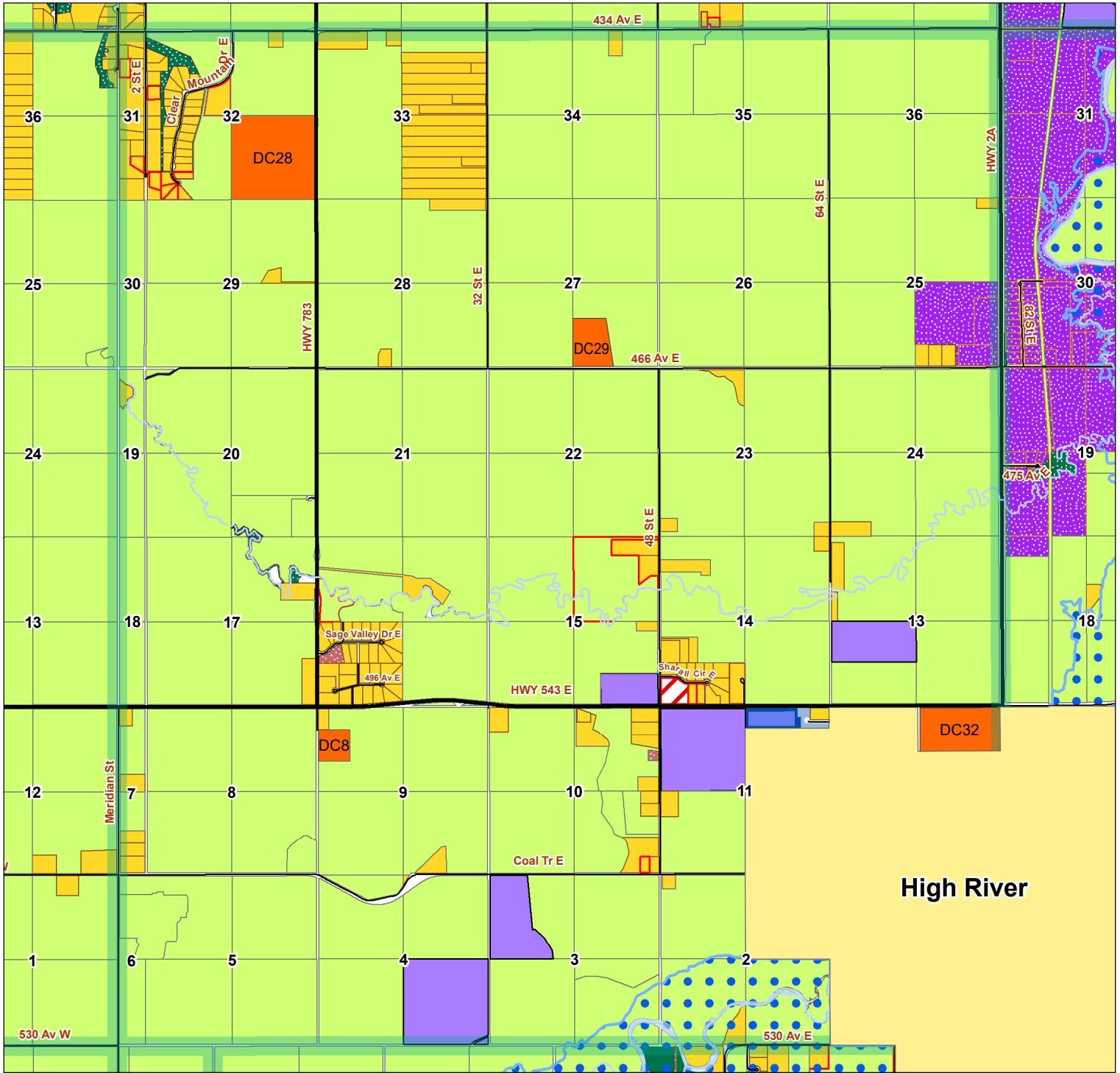


- Legend**
- County Roads
 - Highways
 - ▨ In Transition
 - A- Agricultural
 - AA- Agricultural Sub A
 - CR- Country Residential
 - CRA- Country Residential Sub A
 - DC - Direct Control
 - ER- Environmental Reserve
 - MR- Municipal Reserve

This map is compiled by the Foothills County. Reproduction, in whole or in part, is prohibited without express permission from the Foothills County. Foothills County provides this information in good faith, but provides no warranty, nor accepts any liability arising from incorrect, incomplete or misleading information, or its improper use.

Data Sources Include Municipal Records and AltaLIS.
© Foothills County 2026





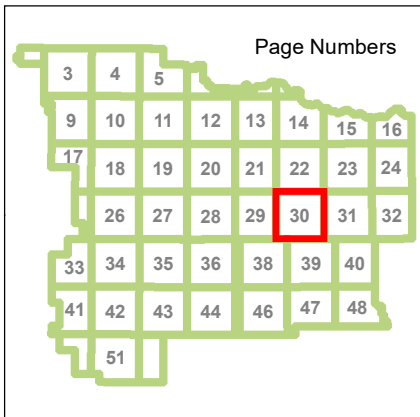
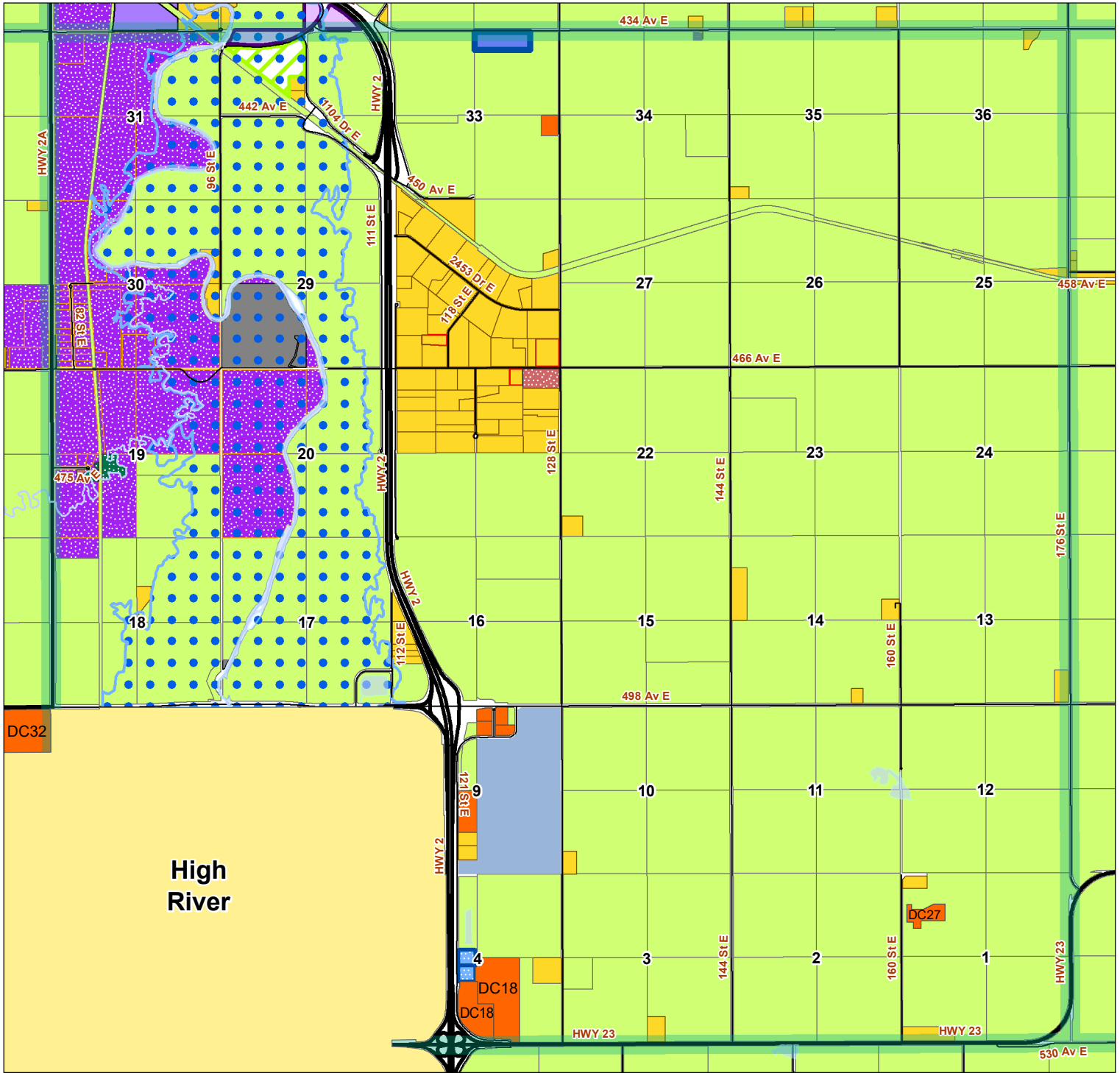
Legend

- County Roads
- Highways
- Flood Hazard Protection Overlay
- A- Agricultural
- AA- Agricultural Sub A
- BP- Bussiness Park
- RB- Rural Business
- CR- Country Residential
- CRA- Country Residential Sub A
- DC - Direct Control
- ER- Environmental Reserve
- EP- Environmental Protection
- INR- Natural Resource Extraction
- GI- General Industry
- MLR- Municipal Land/Reserve District
- MR- Municipal Reserve
- PUL- Public Utility

This map is compiled by the Foothills County. Reproduction, in whole or in part, is prohibited without express permission from the Foothills County. Foothills County provides this information in good faith, but provides no warranty, nor accepts any liability arising from incorrect, incomplete or misleading information, or its improper use.

Data Sources Include Municipal Records and AltaLIS.
© Foothills County 2026





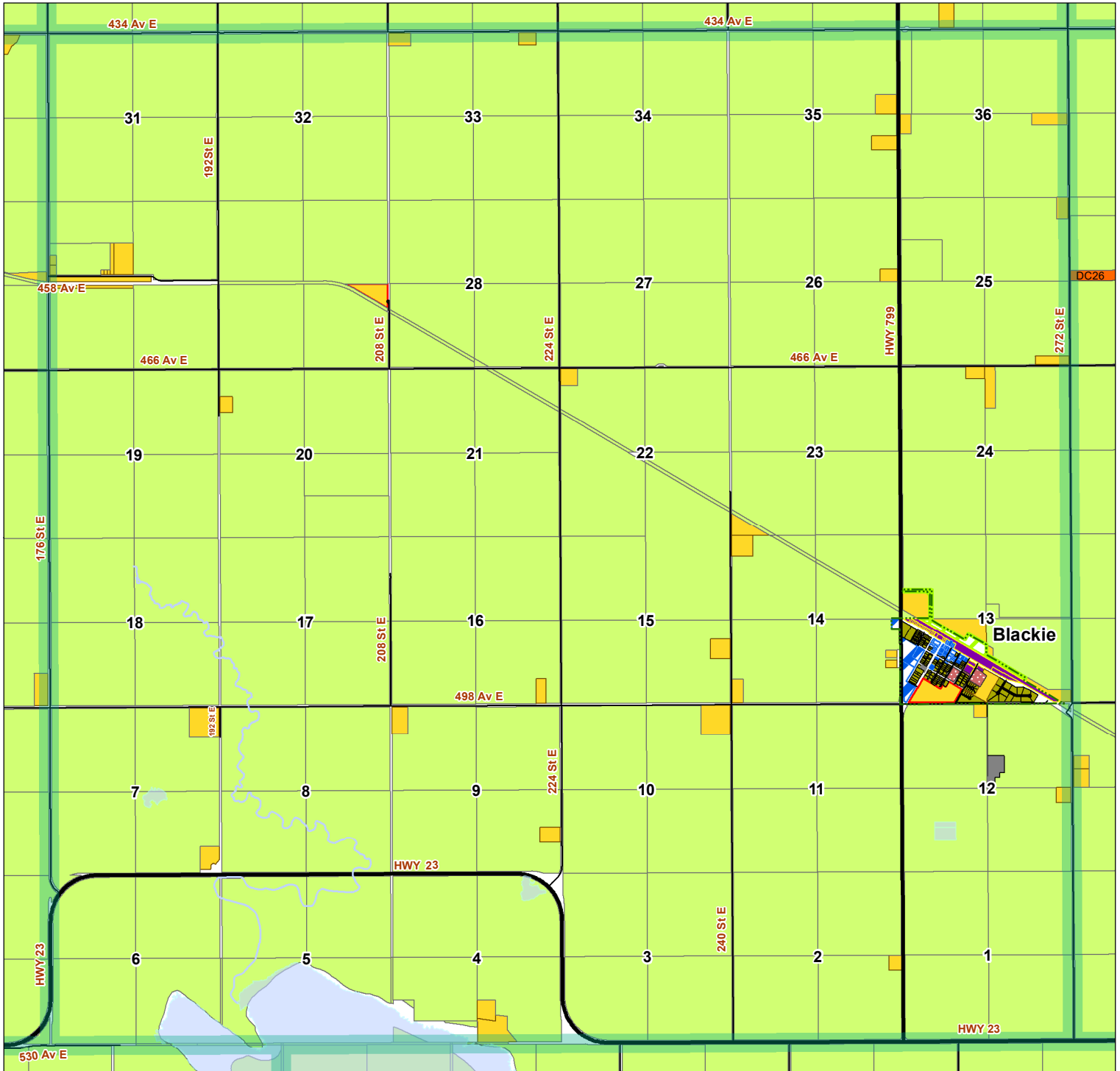
Legend

- County Roads
- Highways
- Flood Hazard Protection Overlay
- A- Agricultural
- AB- Agriculture Business
- BP- Bussiness Park
- HC- Highway Commercial
- RB- Rural Business
- CR- Country Residential
- CRA- Country Residential Sub A
- DC - Direct Control
- ER- Environmental Reserve
- INR- Natural Resource Extraction
- GI- General Industry
- LIID- Low Intensity Industry District
- MLR- Municipal Land/Reserve District
- MR- Municipal Reserve
- PUL- Public Utility
- SD- Service District

This map is compiled by the Foothills County. Reproduction, in whole or in part, is prohibited without express permission from the Foothills County. Foothills County provides this information in good faith, but provides no warranty, nor accepts any liability arising from incorrect, incomplete or misleading information, or its improper use.

Data Sources Include Municipal Records and AltaLIS.
© Foothills County 2026





Page Numbers

3	4	5					
9	10	11	12	13	14	15	16
17	18	19	20	21	22	23	24
26	27	28	29	30	31	32	
33	34	35	36	38	39	40	
41	42	43	44	46	47	48	
51							

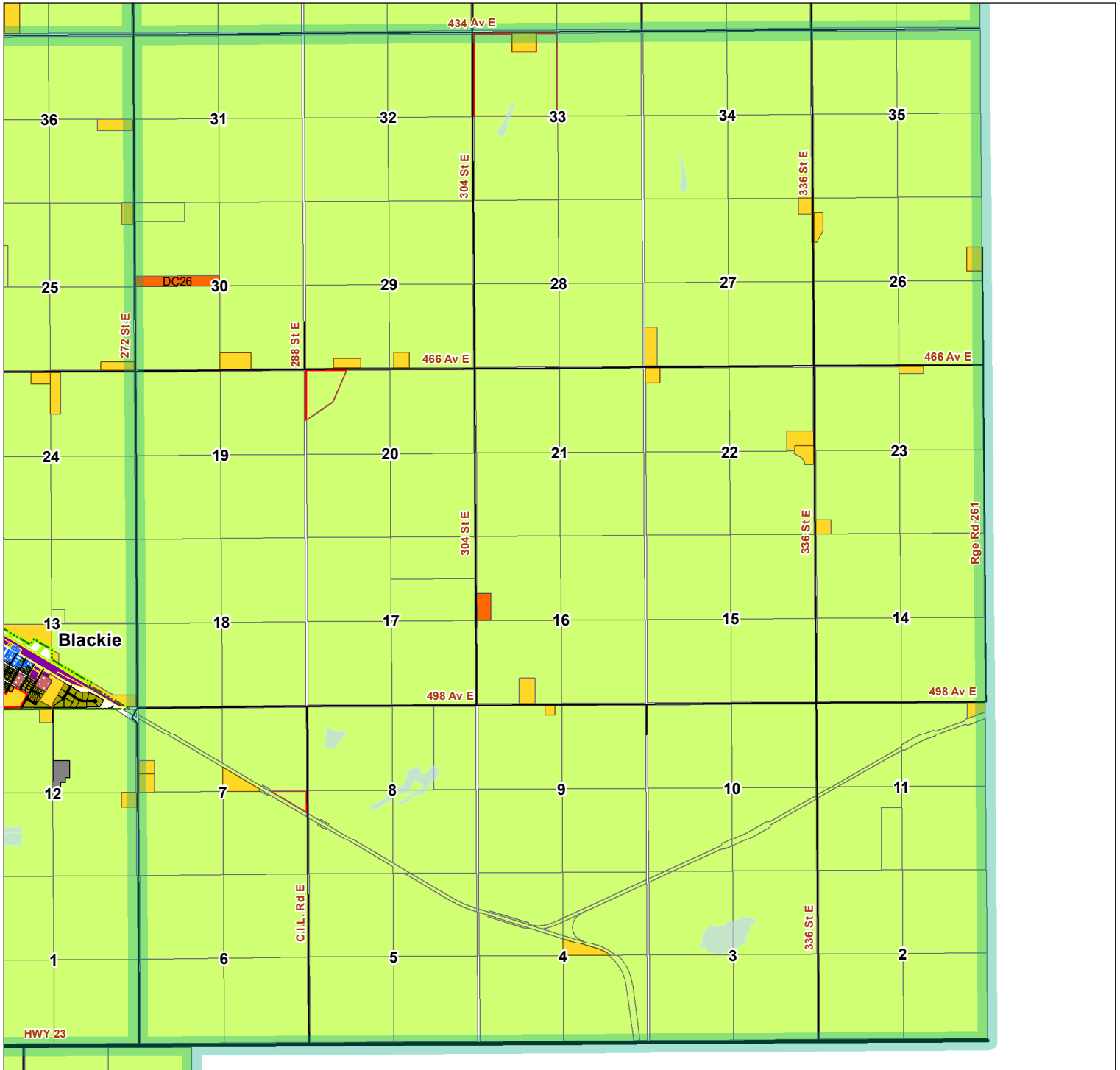
Legend

- County Roads
- Highways
- A- Agricultural
- AB- Agriculture Business
- CMC- Community Commercial
- CR- Country Residential
- CRA- Country Residential Sub A
- DC - Direct Control
- HMI- Hamlet Industry
- MR- Municipal Reserve
- PUL- Public Utility
- RC- Residential Community District
- SD- Service District

This map is compiled by the Foothills County. Reproduction, in whole or in part, is prohibited without express permission from the Foothills County. Foothills County provides this information in good faith, but provides no warranty, nor accepts any liability arising from incorrect, incomplete or misleading information, or its improper use.

Data Sources Include Municipal Records and AltaLIS.
© Foothills County 2026





Page Numbers

3	4	5					
9	10	11	12	13	14	15	16
17	18	19	20	21	22	23	24
26	27	28	29	30	31	32	
33	34	35	36	38	39	40	
41	42	43	44	46	47	48	
51							

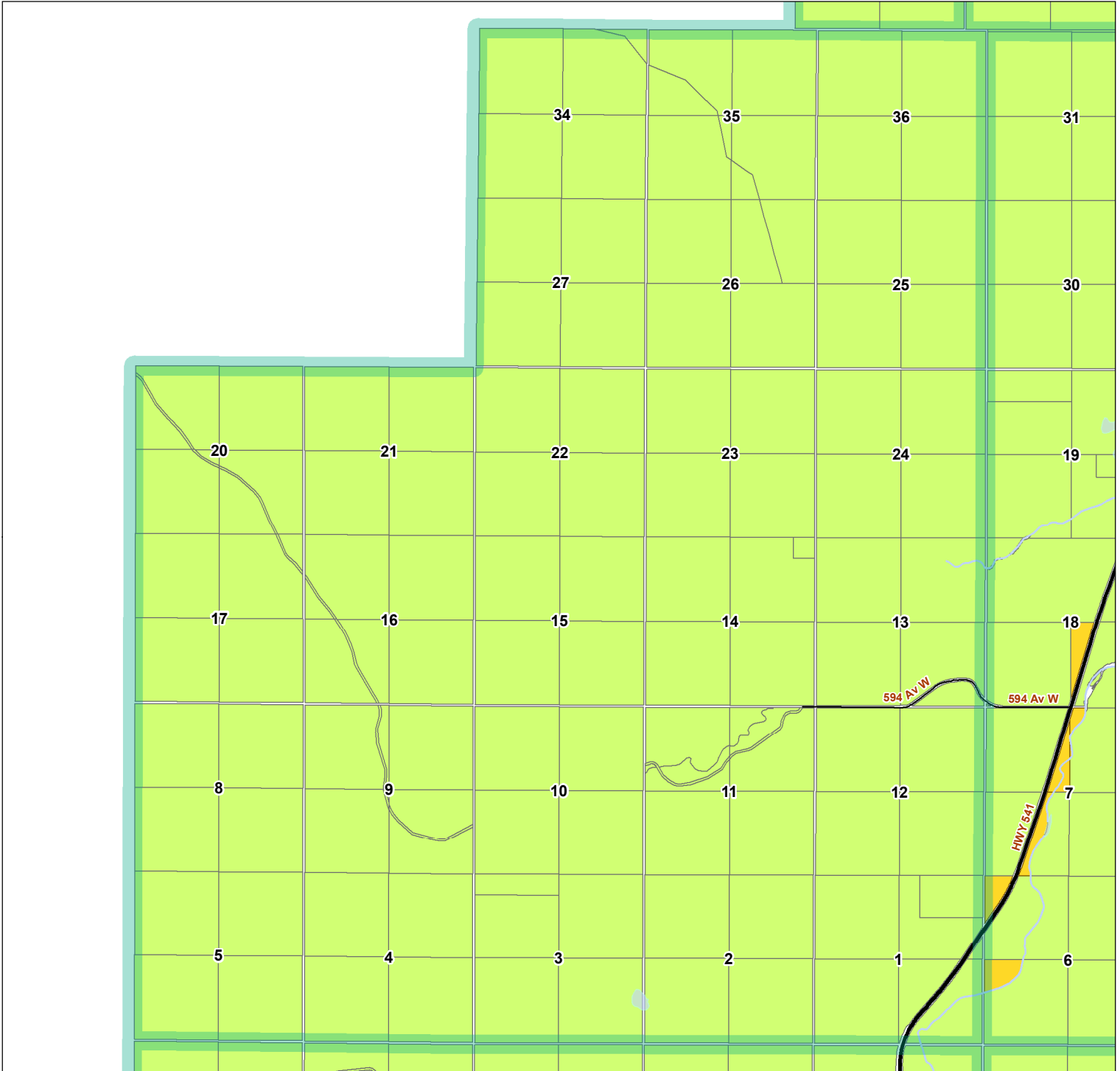
Legend

- County Roads
- Highways
- A- Agricultural
- AA- Agricultural Sub A
- AB- Agriculture Business
- CMC- Community Commercial
- CR- Country Residential
- CRA- Country Residential Sub A
- DC - Direct Control
- HMI- Hamlet Industry
- MR- Municipal Reserve
- PUL- Public Utility
- RC- Residential Community District

This map is compiled by the Foothills County. Reproduction, in whole or in part, is prohibited without express permission from the Foothills County. Foothills County provides this information in good faith, but provides no warranty, nor accepts any liability arising from incorrect, incomplete or misleading information, or its improper use.

Data Sources Include Municipal Records and AltaLIS.
© Foothills County 2026





Page Numbers

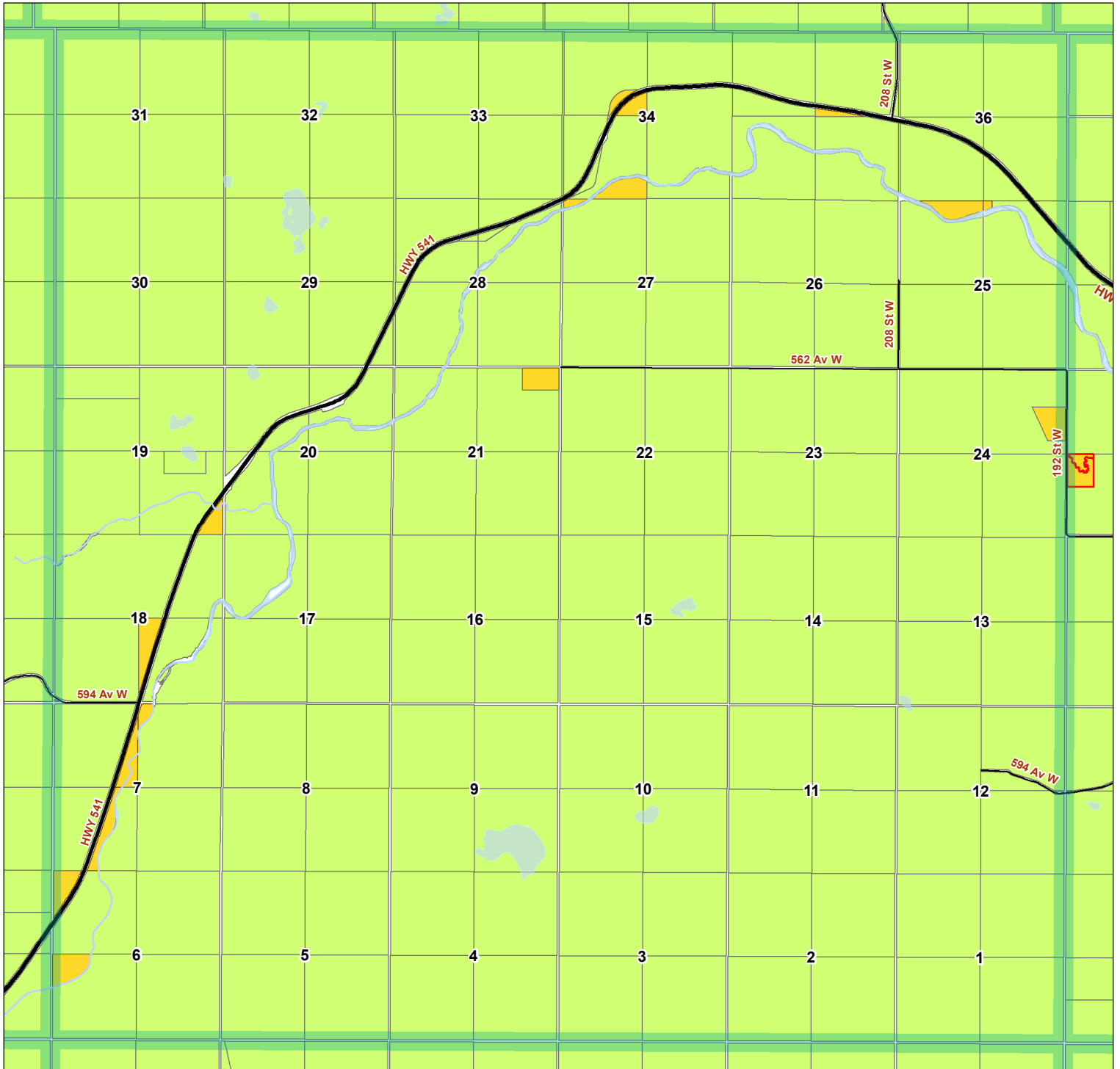
3	4	5					
9	10	11	12	13	14	15	16
17	18	19	20	21	22	23	24
	26	27	28	29	30	31	32
	33	34	35	36	38	39	40
41	42	43	44	46	47	48	
	51						

- Legend**
- County Roads
 - Highways
 - A- Agricultural
 - CR- Country Residential

This map is compiled by the Foothills County. Reproduction, in whole or in part, is prohibited without express permission from the Foothills County. Foothills County provides this information in good faith, but provides no warranty, nor accepts any liability arising from incorrect, incomplete or misleading information, or its improper use.

Data Sources Include Municipal Records and AltaLIS.
© Foothills County 2026





Page Numbers

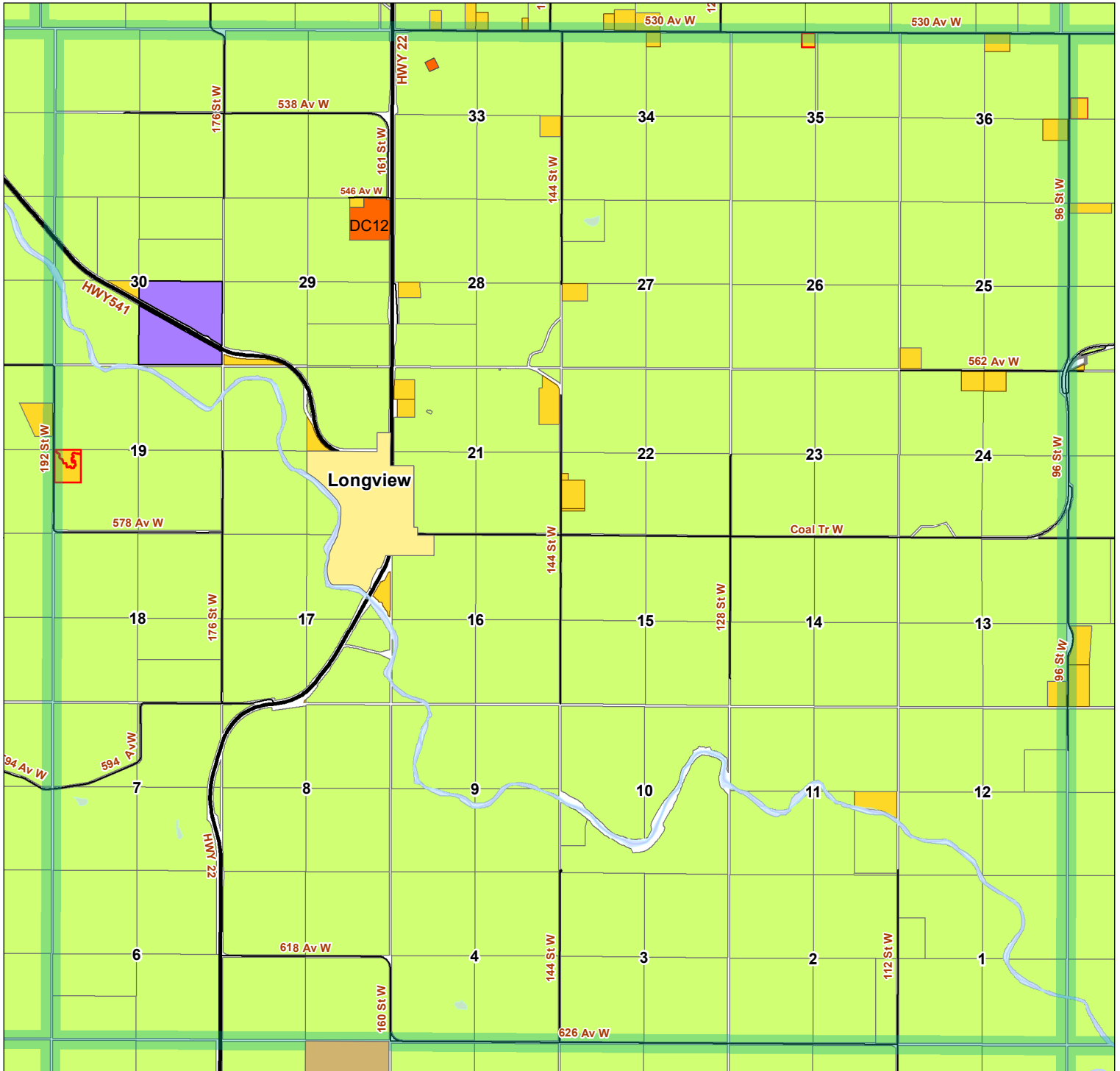
3	4	5					
9	10	11	12	13	14	15	16
17	18	19	20	21	22	23	24
	26	27	28	29	30	31	32
33	34	35	36	38	39	40	
41	42	43	44	46	47	48	
	51						

- Legend**
- County Roads
 - Highways
 - A- Agricultural
 - CR- Country Residential
 - CRA- Country Residential Sub A

This map is compiled by the Foothills County. Reproduction, in whole or in part, is prohibited without express permission from the Foothills County. Foothills County provides this information in good faith, but provides no warranty, nor accepts any liability arising from incorrect, incomplete or misleading information, or its improper use.

Data Sources Include Municipal Records and AltaLIS.
© Foothills County 2026





Page Numbers

3	4	5					
9	10	11	12	13	14	15	16
17	18	19	20	21	22	23	24
26	27	28	29	30	31	32	
33	34	35	36	38	39	40	
41	42	43	44	46	47	48	
51							

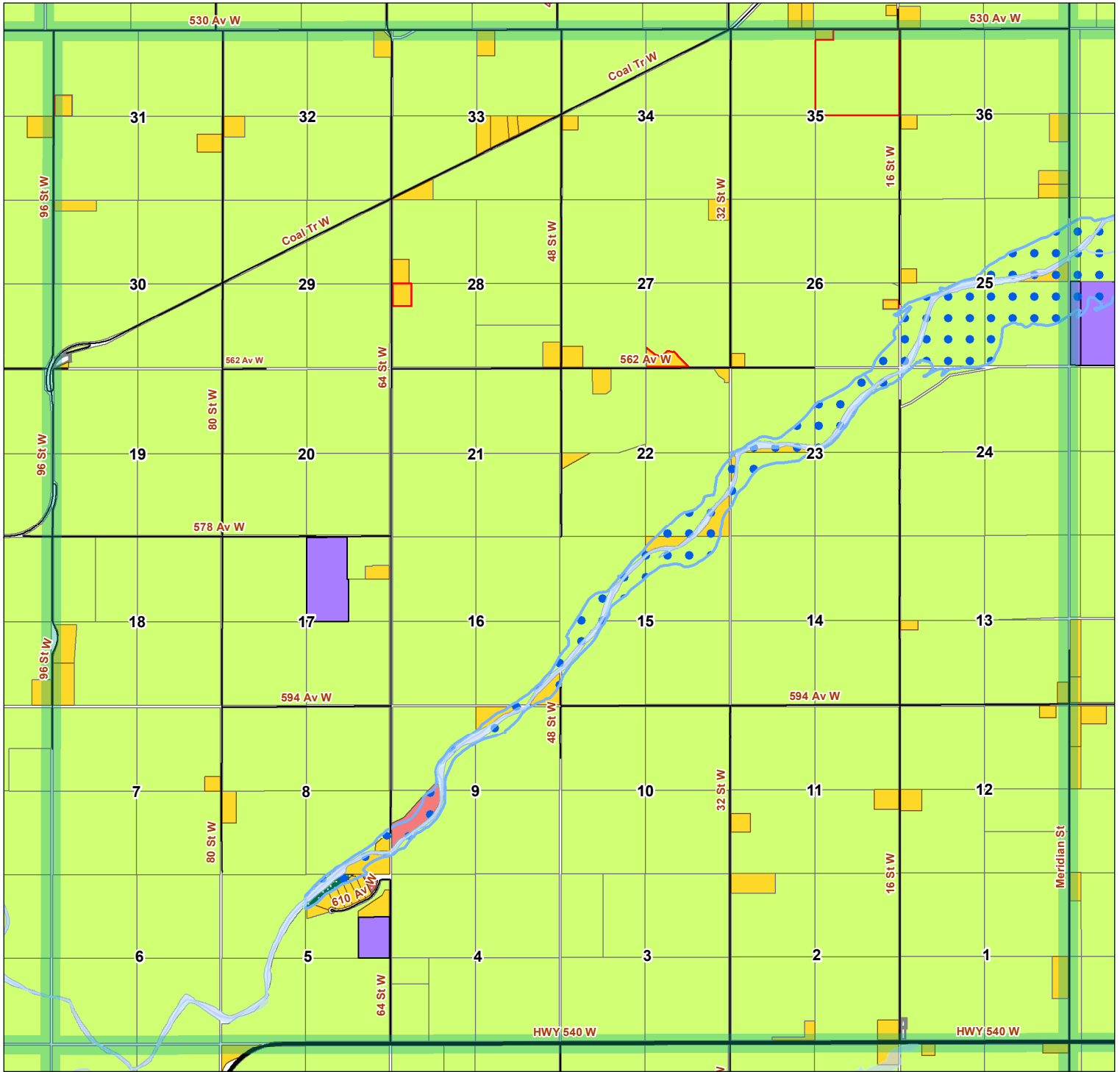
Legend

- County Roads
- Highways
- A- Agricultural
- CR- Country Residential
- CRA- Country Residential Sub A
- DC - Direct Control
- INR- Natural Resource Extraction
- SD- Service District

This map is compiled by the Foothills County. Reproduction, in whole or in part, is prohibited without express permission from the Foothills County. Foothills County provides this information in good faith, but provides no warranty, nor accepts any liability arising from incorrect, incomplete or misleading information, or its improper use.

Data Sources Include Municipal Records and AltaLIS.
© Foothills County 2026





Page Numbers

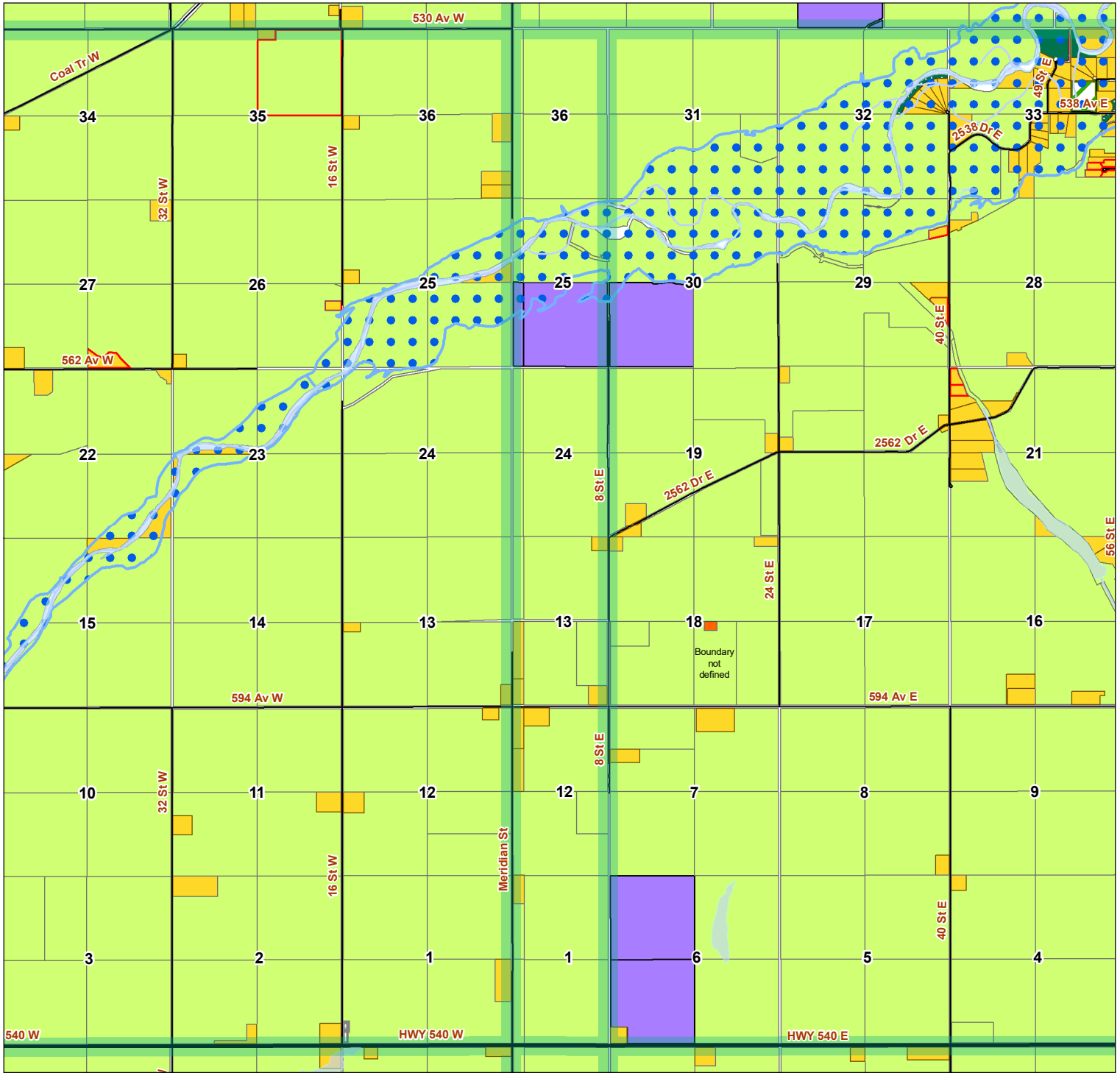
3	4	5					
9	10	11	12	13	14	15	16
17	18	19	20	21	22	23	24
26	27	28	29	30	31	32	
33	34	35	36	38	39	40	
41	42	43	44	46	47	48	
51							

- Legend**
- County Roads
 - Highways
 - Flood Hazard Protection Overlay
 - A- Agricultural
 - AA- Agricultural Sub A
 - CR- Country Residential
 - CRA- Country Residential Sub A
 - ER- Environmental Reserve
 - INR- Natural Resource Extraction
 - MR- Municipal Reserve
 - REC- Recreation
 - SD- Service District

This map is compiled by the Foothills County. Reproduction, in whole or in part, is prohibited without express permission from the Foothills County. Foothills County provides this information in good faith, but provides no warranty, nor accepts any liability arising from incorrect, incomplete or misleading information, or its improper use.

Data Sources Include Municipal Records and AltaLIS.
© Foothills County 2026





Page Numbers

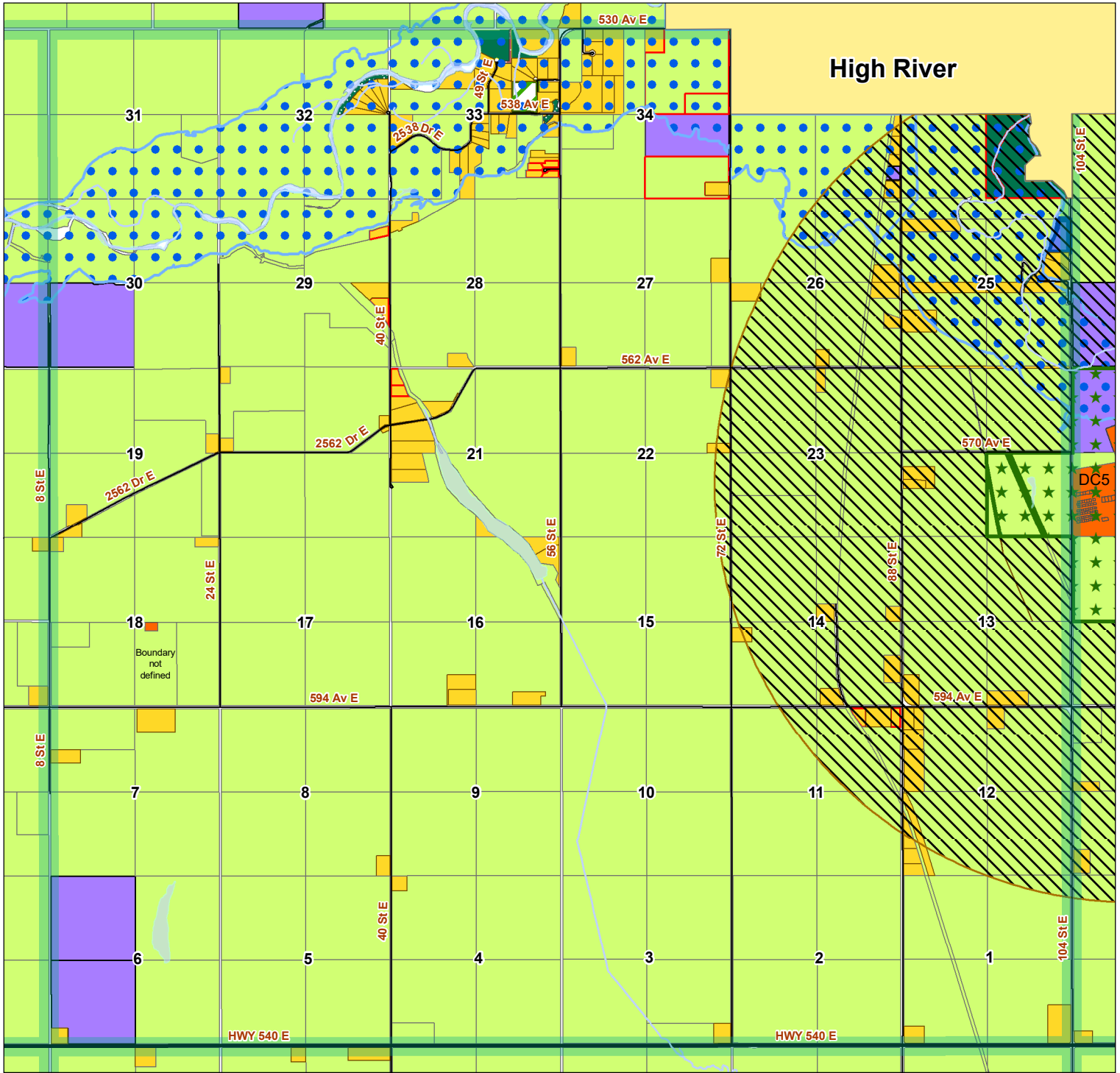
3	4	5					
9	10	11	12	13	14	15	16
17	18	19	20	21	22	23	24
	26	27	28	29	30	31	32
33	34	35	36	38	39	40	
41	42	43	44	46	47	48	
	51						

- Legend**
- County Roads
 - Highways
 - ⬜ Flood Hazard Protection Overlay
 - ⬜ A- Agricultural
 - ⬜ AA- Agricultural Sub A
 - ⬜ CR- Country Residential
 - ⬜ CRA- Country Residential Sub A
 - ⬜ DC - Direct Control
 - ⬜ ER- Environmental Reserve
 - ⬜ EP- Environmental Protection
 - ⬜ OS- Open Space
 - ⬜ INR- Natural Resource Extraction
 - ⬜ MR- Municipal Reserve
 - ⬜ SD- Service District

This map is compiled by the Foothills County. Reproduction, in whole or in part, is prohibited without express permission from the Foothills County. Foothills County provides this information in good faith, but provides no warranty, nor accepts any liability arising from incorrect, incomplete or misleading information, or its improper use.

Data Sources Include Municipal Records and AltaLIS.
© Foothills County 2026





Page Numbers

3	4	5					
9	10	11	12	13	14	15	16
17	18	19	20	21	22	23	24
	26	27	28	29	30	31	32
33	34	35	36	38	39	40	
41	42	43	44	46	47	48	
	51						

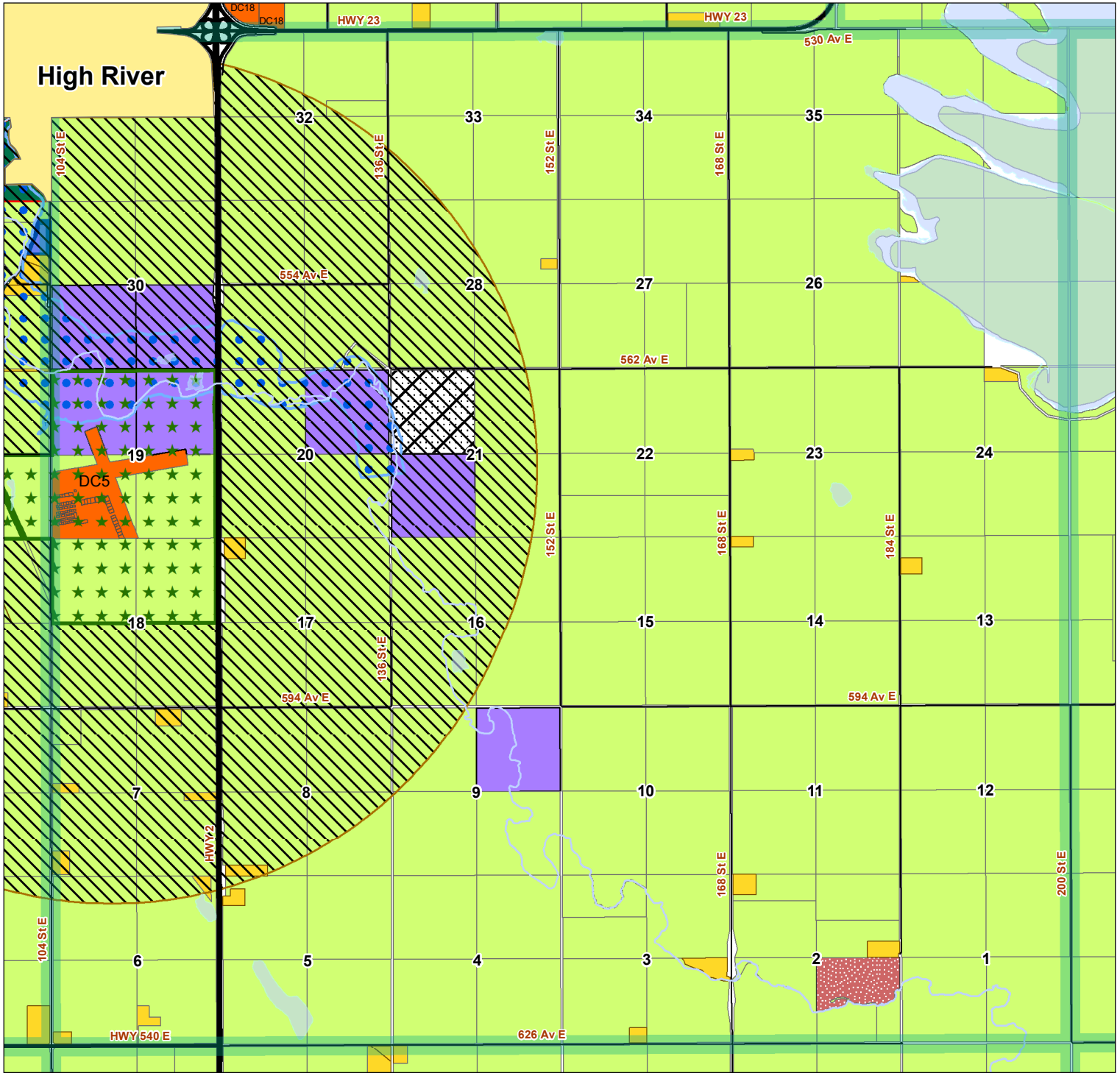
- Legend**
- County Roads
 - Highways
 - Flood Hazard Protection Overlay
 - Airport Protection Overlay
 - Airport Protection Height Restricted Overlay
 - A- Agricultural
 - AA- Agricultural Sub A
 - RB- Rural Business
 - CR- Country Residential
 - CRA- Country Residential Sub A

- DC - Direct Control
- EPA- Environmental Protection Sub A
- ER- Environmental Reserve
- EP- Environmental Protection
- OS- Open Space
- INR- Natural Resource Extraction
- MR- Municipal Reserve

This map is compiled by the Foothills County. Reproduction, in whole or in part, is prohibited without express permission from the Foothills County. Foothills County provides this information in good faith, but provides no warranty, nor accepts any liability arising from incorrect, incomplete or misleading information, or its improper use.

Data Sources Include Municipal Records and AltALIS.
© Foothills County 2026





Page Numbers

3	4	5					
9	10	11	12	13	14	15	16
17	18	19	20	21	22	23	24
26	27	28	29	30	31	32	
33	34	35	36	38	39	40	
41	42	43	44	46	47	48	
51							

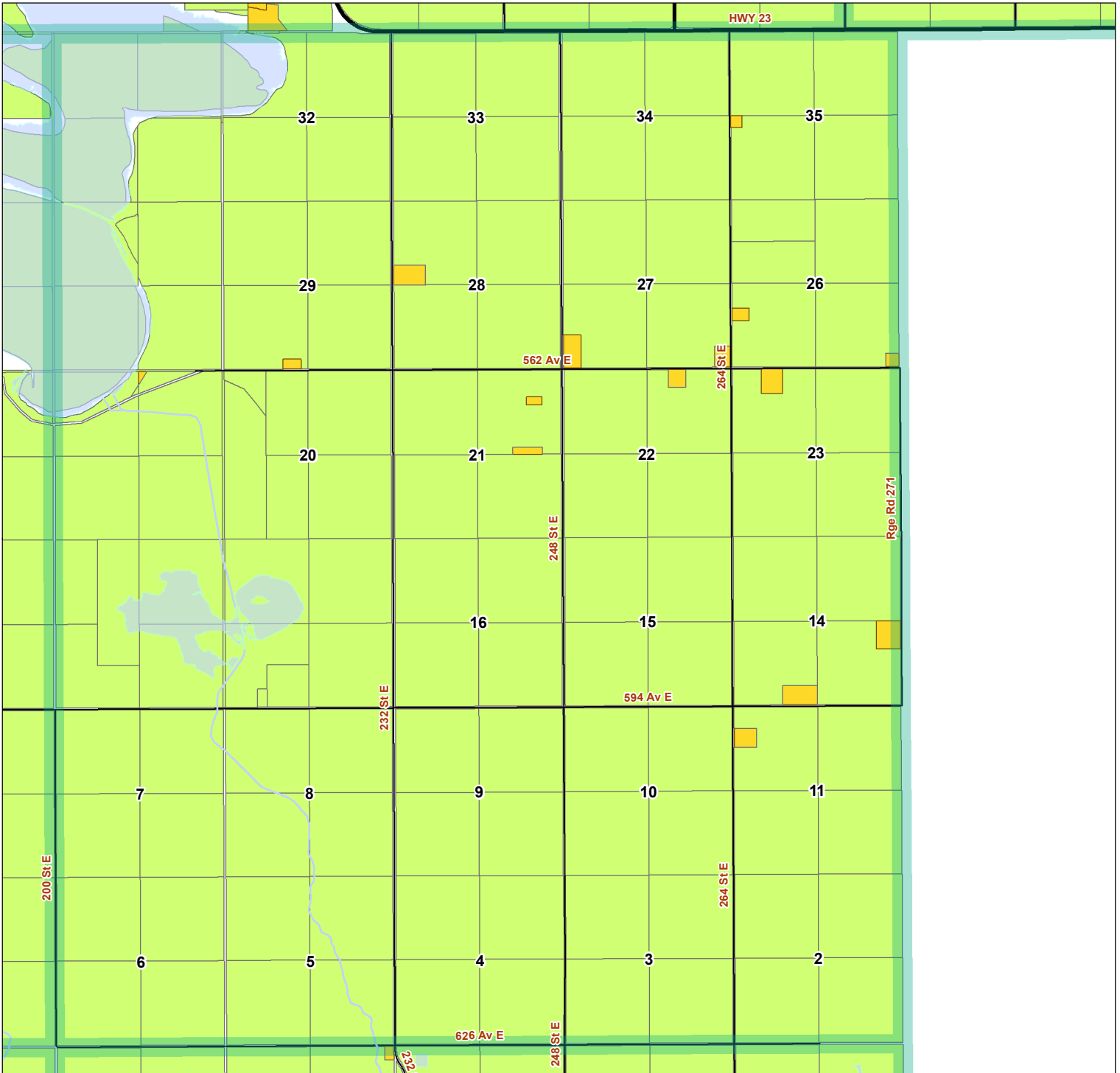
- Legend**
- County Roads
 - Highways
 - Flood Hazard Protection Overlay
 - Airport Protection Overlay
 - Airport Protection Height Restricted Overlay
 - In Transition
 - A- Agricultural
 - RB- Rural Business
 - CR- Country Residential
 - DC - Direct Control

- EPA- Environmental Protection Sub A
- ER- Environmental Reserve
- INR- Natural Resource Extraction
- MR- Municipal Reserve

This map is compiled by the Foothills County. Reproduction, in whole or in part, is prohibited without express permission from the Foothills County. Foothills County provides this information in good faith, but provides no warranty, nor accepts any liability arising from incorrect, incomplete or misleading information, or its improper use.

Data Sources Include Municipal Records and AltALIS.
© Foothills County 2026





Page Numbers

3	4	5					
9	10	11	12	13	14	15	16
17	18	19	20	21	22	23	24
26	27	28	29	30	31	32	
33	34	35	36	38	39	40	
41	42	43	44	46	47	48	
51							

- Legend**
- County Roads
 - Highways
 - A- Agricultural
 - CR- Country Residential

This map is compiled by the Foothills County. Reproduction, in whole or in part, is prohibited without express permission from the Foothills County. Foothills County provides this information in good faith, but provides no warranty, nor accepts any liability arising from incorrect, incomplete or misleading information, or its improper use.

Data Sources Include Municipal Records and AltaLIS.
© Foothills County 2026





Page Numbers

3	4	5					
9	10	11	12	13	14	15	16
17	18	19	20	21	22	23	24
	26	27	28	29	30	31	32
33	34	35	36	38	39	40	
	41	42	43	44	46	47	48
	51						

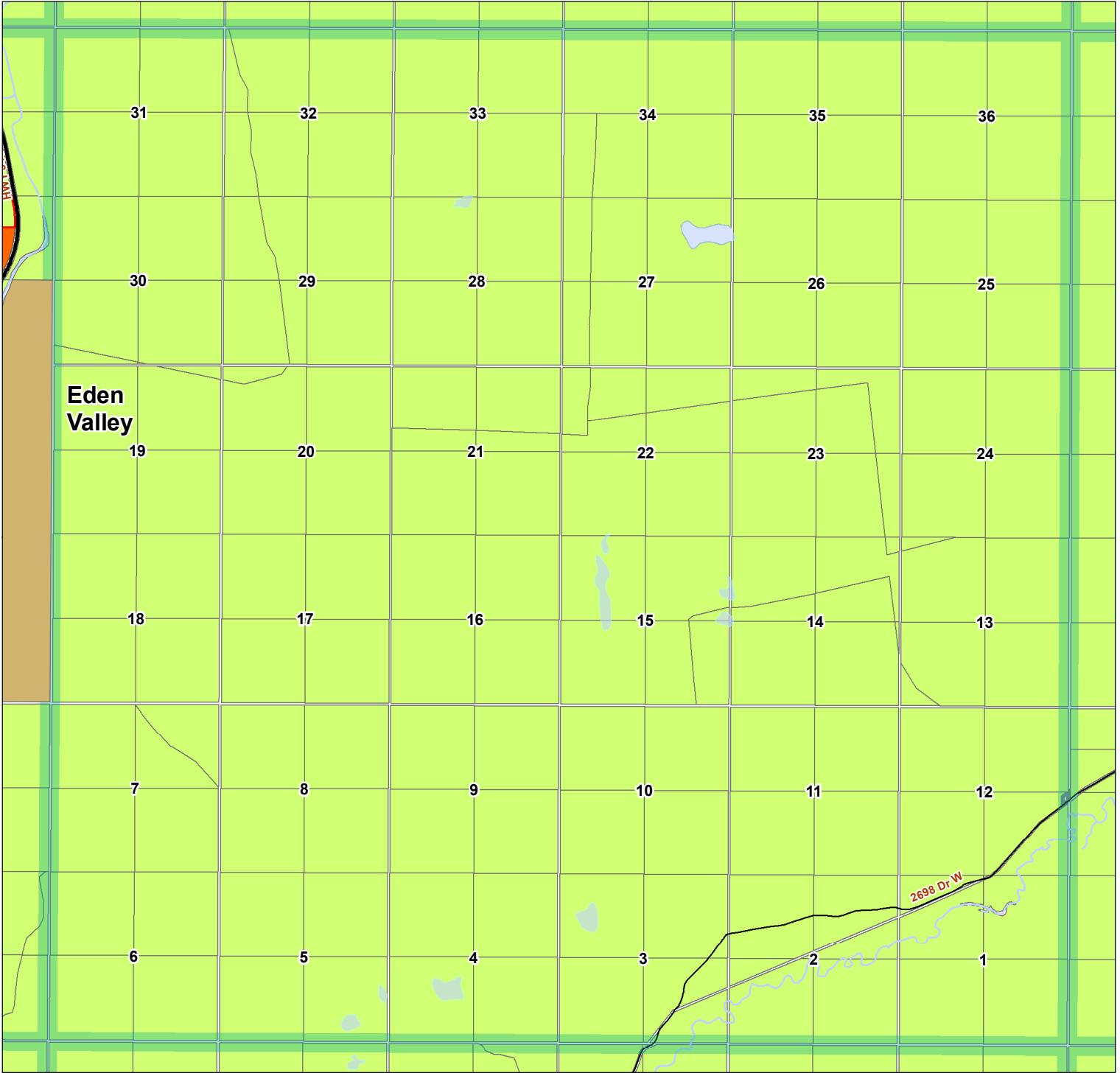
Legend

- County Roads
- Highways
- ⋯ In Transition
- A- Agricultural
- AA- Agricultural Sub A
- CR- Country Residential
- DC - Direct Control
- FPJ-Federal/ Provincial District

This map is compiled by the Foothills County. Reproduction, in whole or in part, is prohibited without express permission from the Foothills County. Foothills County provides this information in good faith, but provides no warranty, nor accepts any liability arising from incorrect, incomplete or misleading information, or its improper use.

Data Sources Include Municipal Records and AltaLIS.
© Foothills County 2026





Eden Valley

2698 Dr W

Page Numbers

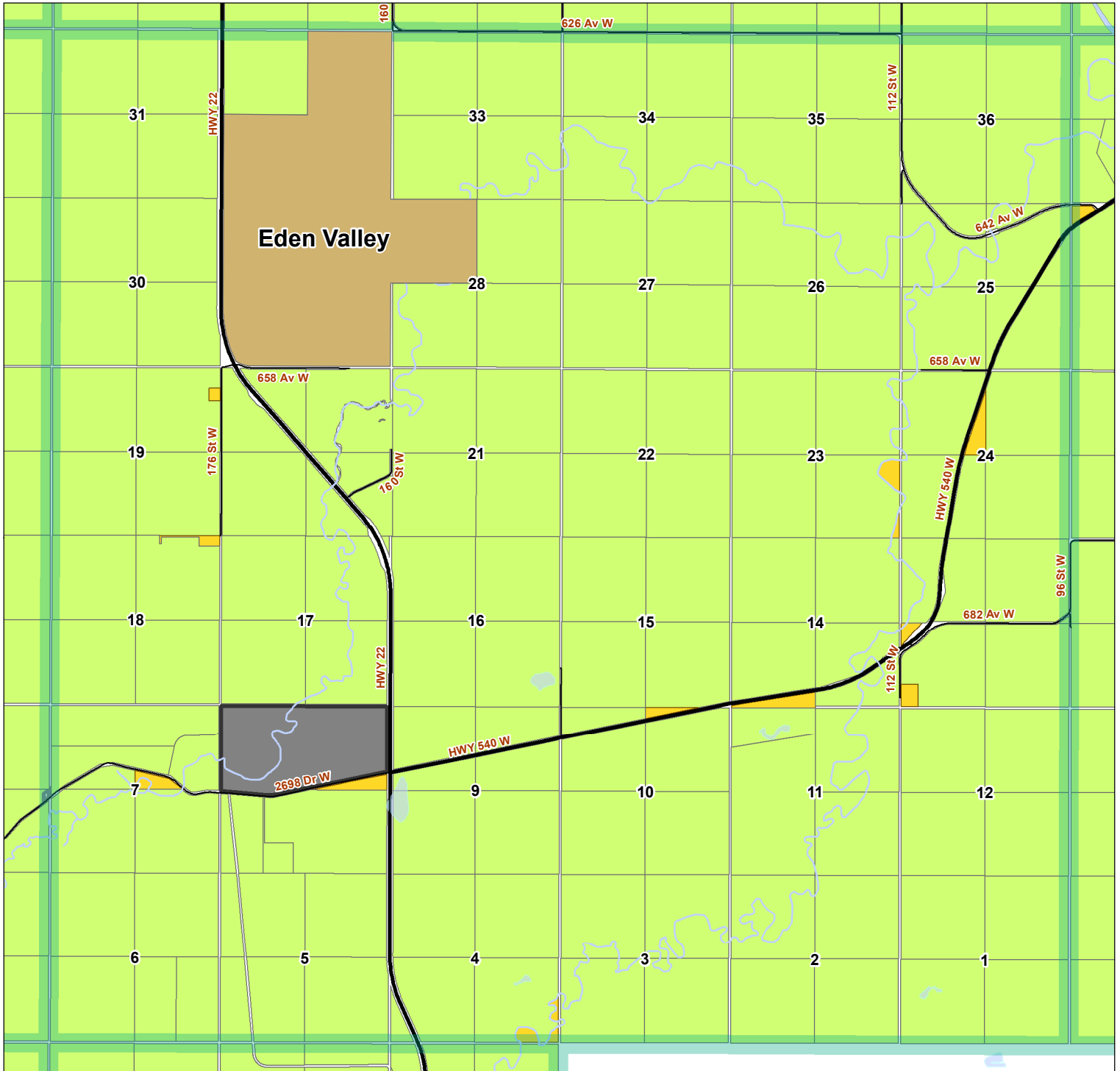
3	4	5					
9	10	11	12	13	14	15	16
17	18	19	20	21	22	23	24
	26	27	28	29	30	31	32
33	34	35	36	38	39	40	
41	42	43	44	46	47	48	
	51						

- Legend**
- County Roads
 - Highways
 - A- Agricultural
 - AA- Agricultural Sub A
 - DC - Direct Control
 - SD- Service District

This map is compiled by the Foothills County. Reproduction, in whole or in part, is prohibited without express permission from the Foothills County. Foothills County provides this information in good faith, but provides no warranty, nor accepts any liability arising from incorrect, incomplete or misleading information, or its improper use.

Data Sources Include Municipal Records and AltaLIS.
© Foothills County 2026





Page Numbers

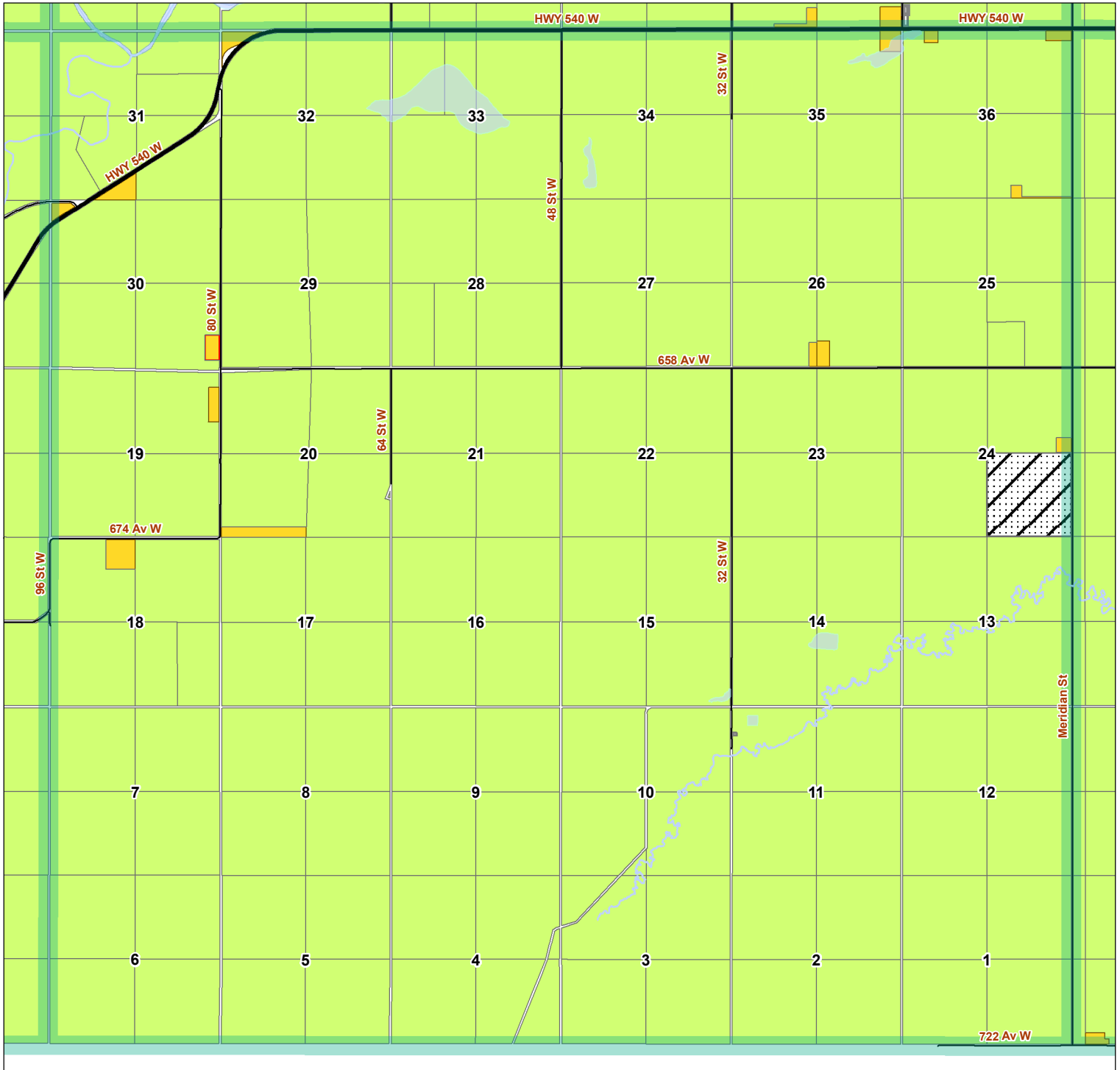
3	4	5					
9	10	11	12	13	14	15	16
17	18	19	20	21	22	23	24
26	27	28	29	30	31	32	
33	34	35	36	38	39	40	
41	42	43	44	46	47	48	
51							

- Legend**
- County Roads
 - Highways
 - A- Agricultural
 - CR- Country Residential
 - FPJ-Federal/ Provincial District
 - SD- Service District

This map is compiled by the Foothills County. Reproduction, in whole or in part, is prohibited without express permission from the Foothills County. Foothills County provides this information in good faith, but provides no warranty, nor accepts any liability arising from incorrect, incomplete or misleading information, or its improper use.

Data Sources Include Municipal Records and AltaLIS.
© Foothills County 2026





Page Numbers

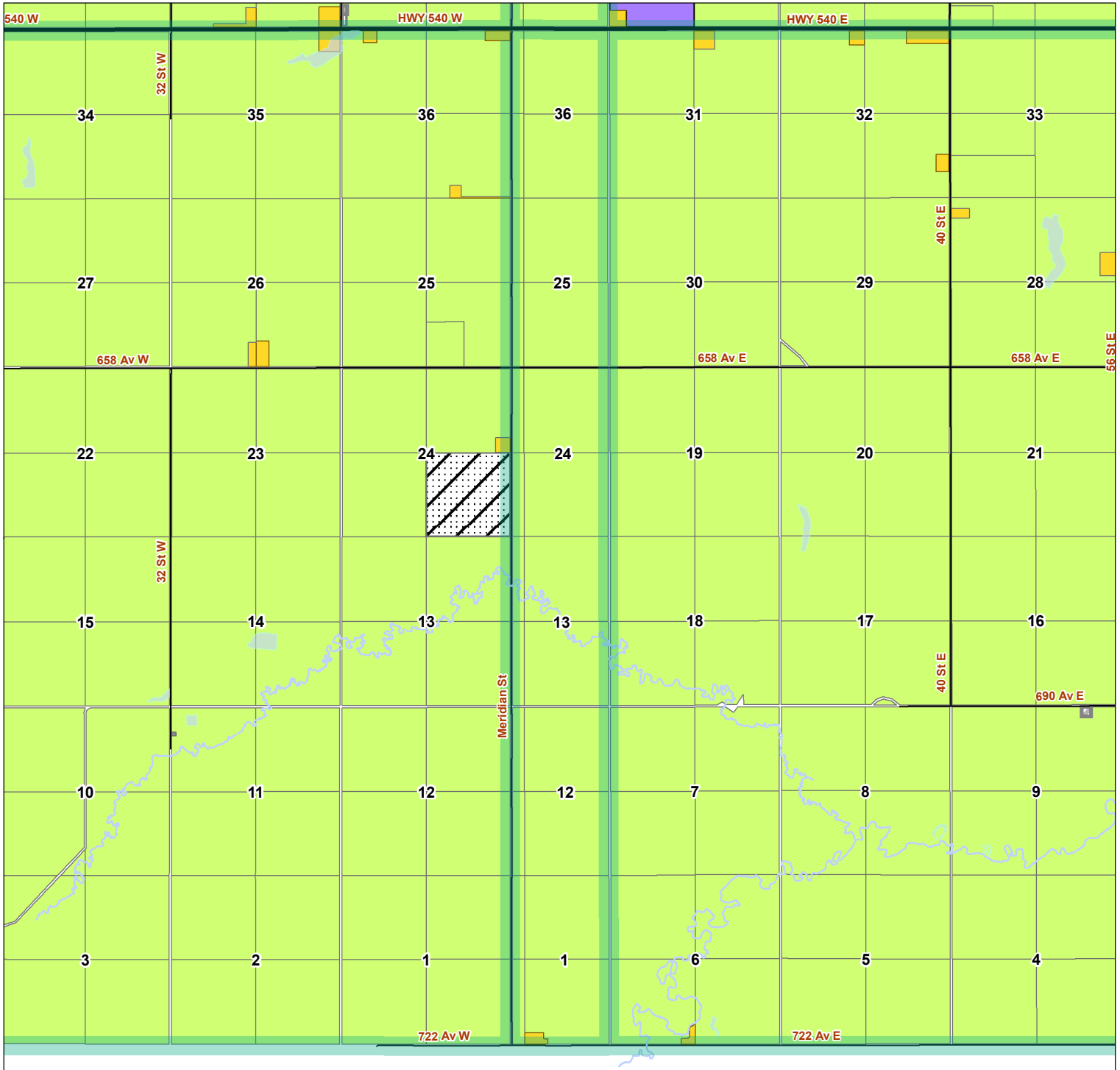
3	4	5					
9	10	11	12	13	14	15	16
17	18	19	20	21	22	23	24
	26	27	28	29	30	31	32
33	34	35	36	38	39	40	
41	42	43	44	46	47	48	
	51						

- Legend**
- County Roads
 - Highways
 - ▨ In Transition
 - A- Agricultural
 - CR- Country Residential
 - CRA- Country Residential Sub A
 - ▨ SD- Service District

This map is compiled by the Foothills County. Reproduction, in whole or in part, is prohibited without express permission from the Foothills County. Foothills County provides this information in good faith, but provides no warranty, nor accepts any liability arising from incorrect, incomplete or misleading information, or its improper use.

Data Sources Include Municipal Records and AltaLIS.
© Foothills County 2026





Page Numbers

3	4	5					
9	10	11	12	13	14	15	16
17	18	19	20	21	22	23	24
26	27	28	29	30	31	32	
33	34	35	36	38	39	40	
41	42	43	44	46	47	48	
51							

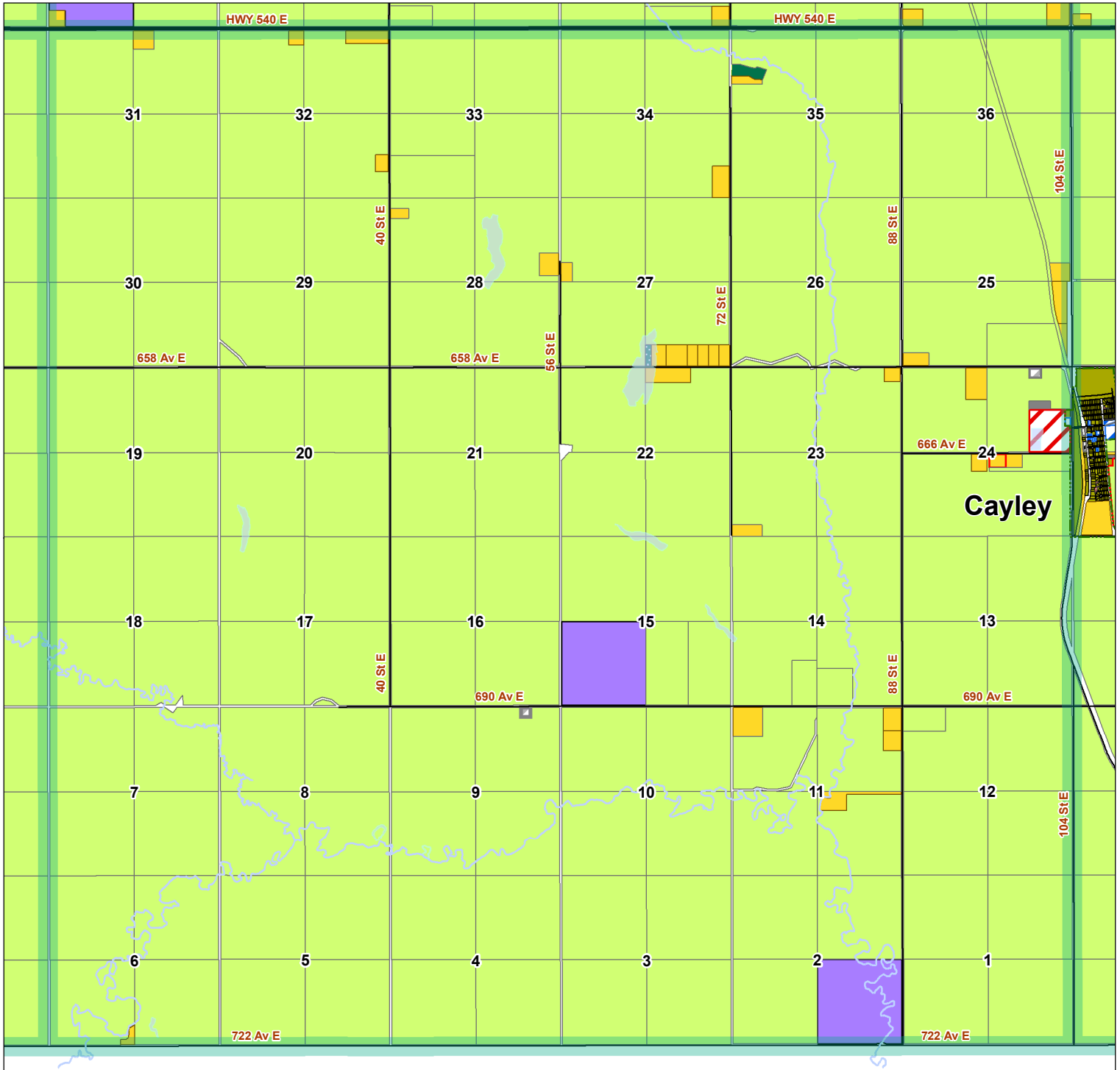
Legend

- County Roads
- Highways
- ▨ In Transition
- A- Agricultural
- CR- Country Residential
- INR- Natural Resource Extraction
- ▨ SD- Service District

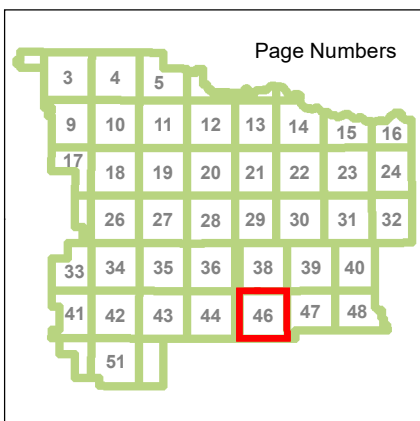
This map is compiled by the Foothills County. Reproduction, in whole or in part, is prohibited without express permission from the Foothills County. Foothills County provides this information in good faith, but provides no warranty, nor accepts any liability arising from incorrect, incomplete or misleading information, or its improper use.

Data Sources Include Municipal Records and AltaLIS.
© Foothills County 2026





Cayley



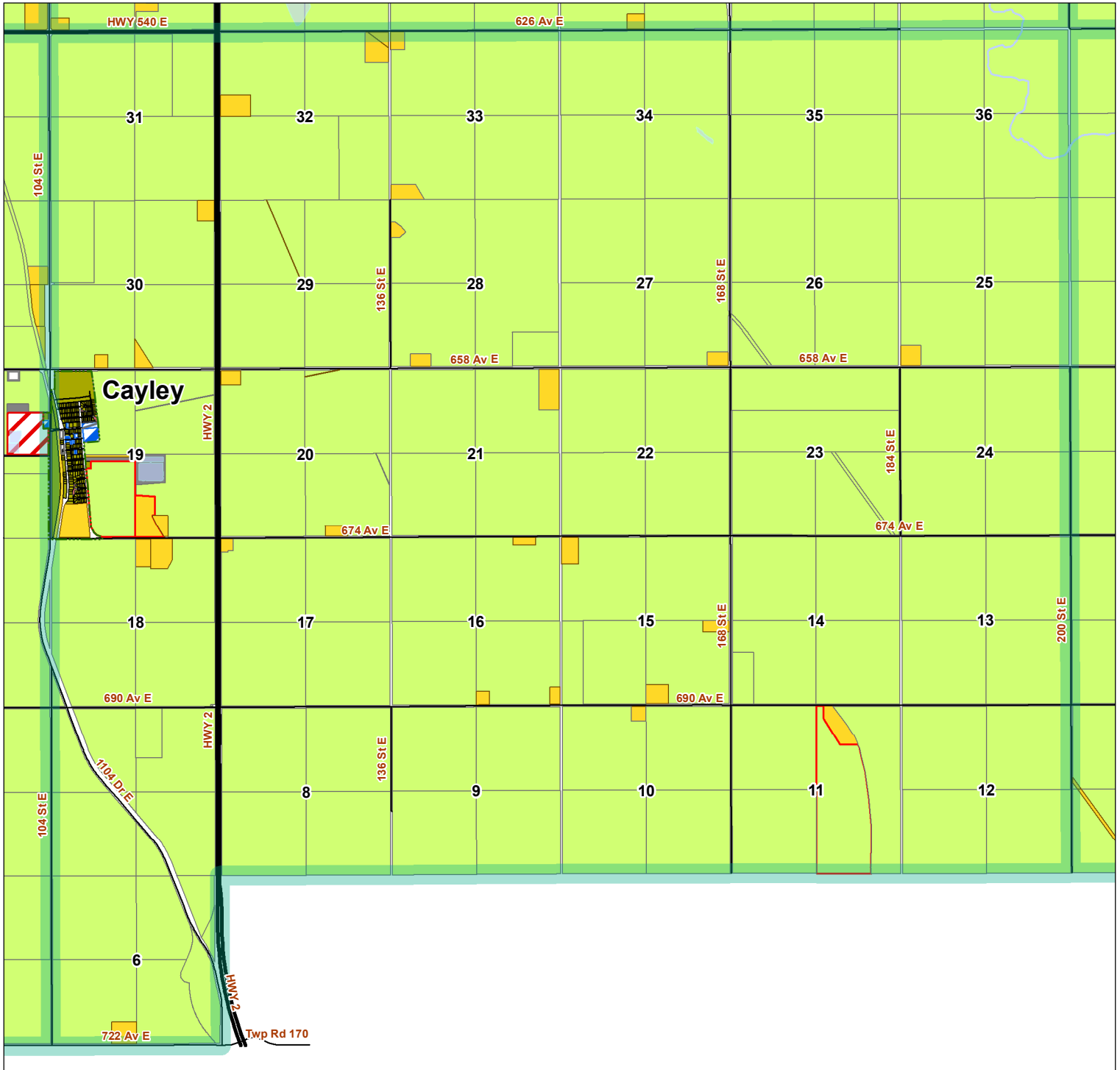
Legend

- County Roads
- Highways
- ⊞ In Transition
- A- Agricultural
- AA- Agricultural Sub A
- CMC- Community Commercial
- CR- Country Residential
- CRA- Country Residential Sub A
- ER- Environmental Reserve
- EP- Environmental Protection
- INR- Natural Resource Extraction
- MLR- Municipal Land/Reserve District
- MR- Municipal Reserve
- PUL- Public Utility
- RC- Residential Community District
- SD- Service District

This map is compiled by the Foothills County. Reproduction, in whole or in part, is prohibited without express permission from the Foothills County. Foothills County provides this information in good faith, but provides no warranty, nor accepts any liability arising from incorrect, incomplete or misleading information, or its improper use.

Data Sources Include Municipal Records and AltaLIS.
© Foothills County 2026





Page Numbers

3	4	5					
9	10	11	12	13	14	15	16
17	18	19	20	21	22	23	24
26	27	28	29	30	31	32	
33	34	35	36	38	39	40	
41	42	43	44	46	47	48	
51							

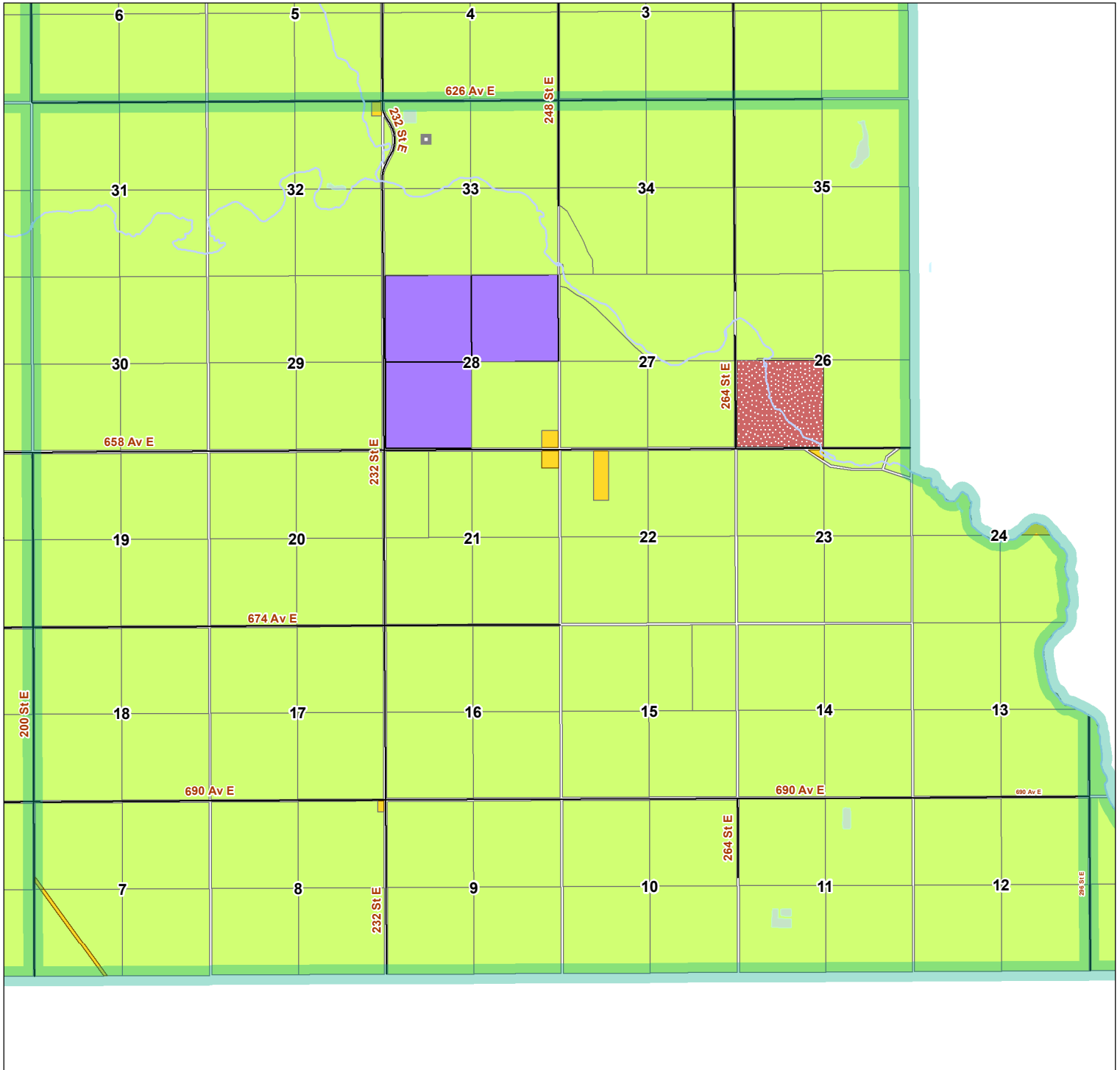
Legend

- County Roads
- Highways
- ⊞ In Transition
- A- Agricultural
- AA- Agricultural Sub A
- CMC- Community Commercial
- CR- Country Residential
- CRA- Country Residential Sub A
- MLR- Municipal Land/Reserve District
- MR- Municipal Reserve
- PUL- Public Utility
- RC- Residential Community District
- SD- Service District

This map is compiled by the Foothills County. Reproduction, in whole or in part, is prohibited without express permission from the Foothills County. Foothills County provides this information in good faith, but provides no warranty, nor accepts any liability arising from incorrect, incomplete or misleading information, or its improper use.

Data Sources Include Municipal Records and AltaLIS.
© Foothills County 2026





Page Numbers

3	4	5					
9	10	11	12	13	14	15	16
17	18	19	20	21	22	23	24
26	27	28	29	30	31	32	
33	34	35	36	38	39	40	
41	42	43	44	46	47	48	
51							

Legend

- County Roads
- A- Agricultural
- CR- Country Residential
- INR- Natural Resource Extraction
- MR- Municipal Reserve
- SD- Service District

This map is compiled by the Foothills County. Reproduction, in whole or in part, is prohibited without express permission from the Foothills County. Foothills County provides this information in good faith, but provides no warranty, nor accepts any liability arising from incorrect, incomplete or misleading information, or its improper use.

Data Sources Include Municipal Records and AltaLIS.
© Foothills County 2026





Page Numbers

3	4	5					
9	10	11	12	13	14	15	16
17	18	19	20	21	22	23	24
	26	27	28	29	30	31	32
33	34	35	36	38	39	40	
41	42	43	44	46	47	48	
	51						

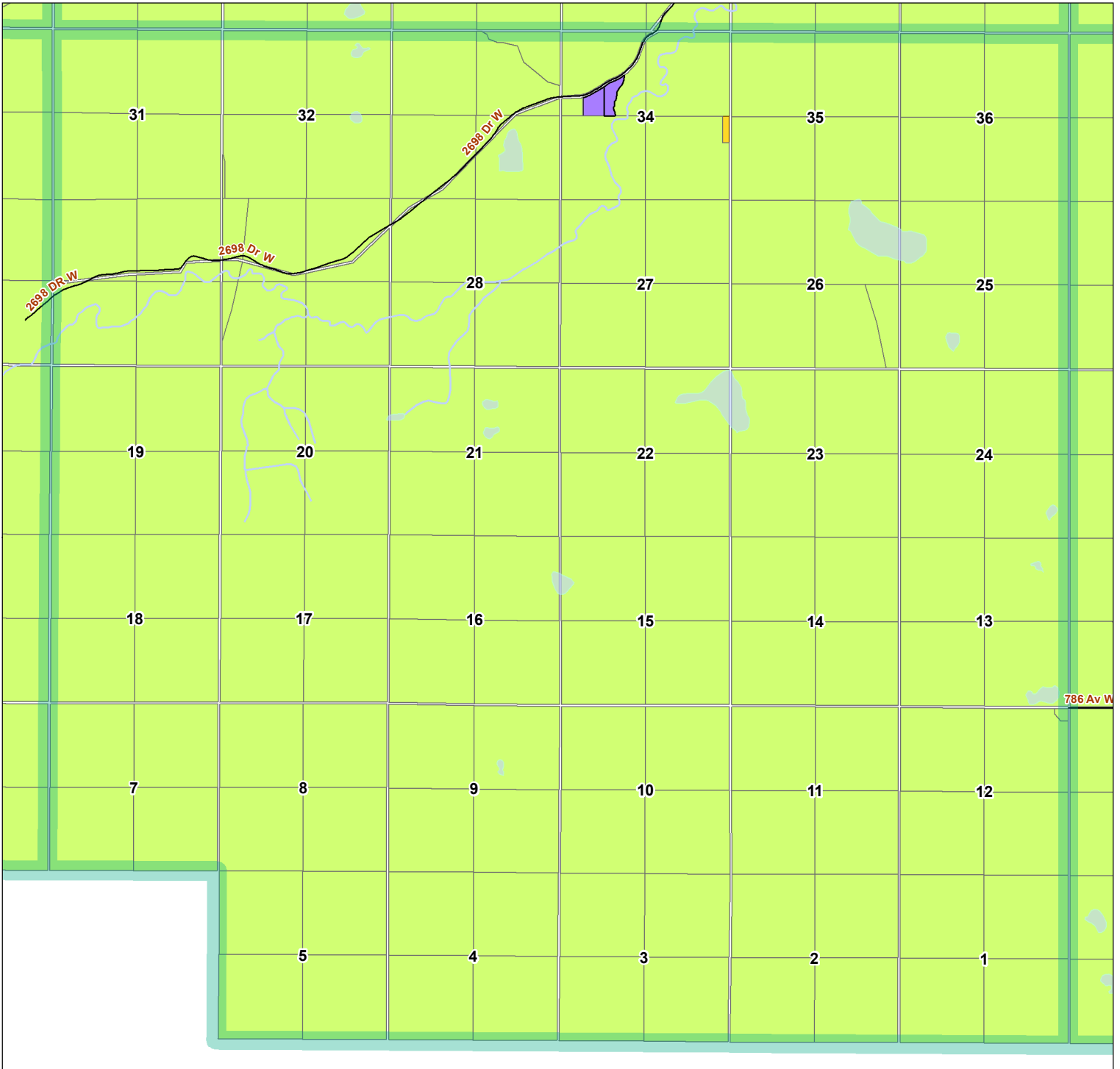
Legend

- County Roads
- A- Agricultural
- CR- Country Residential

This map is compiled by the Foothills County. Reproduction, in whole or in part, is prohibited without express permission from the Foothills County. Foothills County provides this information in good faith, but provides no warranty, nor accepts any liability arising from incorrect, incomplete or misleading information, or its improper use.

Data Sources Include Municipal Records and AltaLIS.
© Foothills County 2026





Page Numbers

3	4	5					
9	10	11	12	13	14	15	16
17	18	19	20	21	22	23	24
	26	27	28	29	30	31	32
33	34	35	36	38	39	40	
41	42	43	44	46	47	48	
	51						

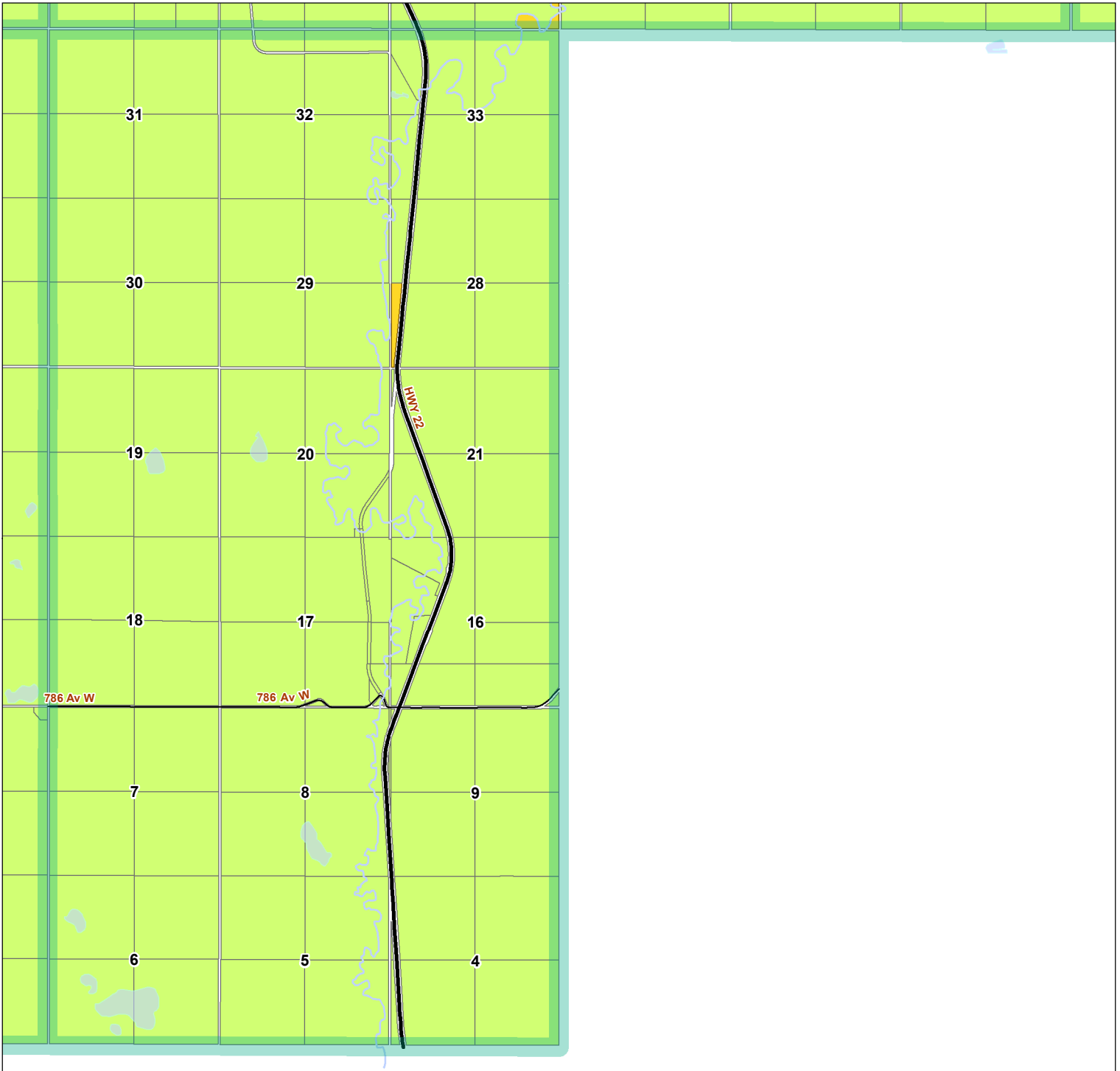
Legend

- County Roads
- A- Agricultural
- CR- Country Residential
- INR- Natural Resource Extraction

This map is compiled by the Foothills County. Reproduction, in whole or in part, is prohibited without express permission from the Foothills County. Foothills County provides this information in good faith, but provides no warranty, nor accepts any liability arising from incorrect, incomplete or misleading information, or its improper use.

Data Sources Include Municipal Records and AltaLIS.
© Foothills County 2026





Page Numbers

3	4	5					
9	10	11	12	13	14	15	16
17	18	19	20	21	22	23	24
	26	27	28	29	30	31	32
33	34	35	36	38	39	40	
41	42	43	44	46	47	48	
	51						

Legend

- County Roads
- Highways
- A- Agricultural
- CR- Country Residential

This map is compiled by the Foothills County. Reproduction, in whole or in part, is prohibited without express permission from the Foothills County. Foothills County provides this information in good faith, but provides no warranty, nor accepts any liability arising from incorrect, incomplete or misleading information, or its improper use.

Data Sources Include Municipal Records and AltaLIS.
© Foothills County 2026

