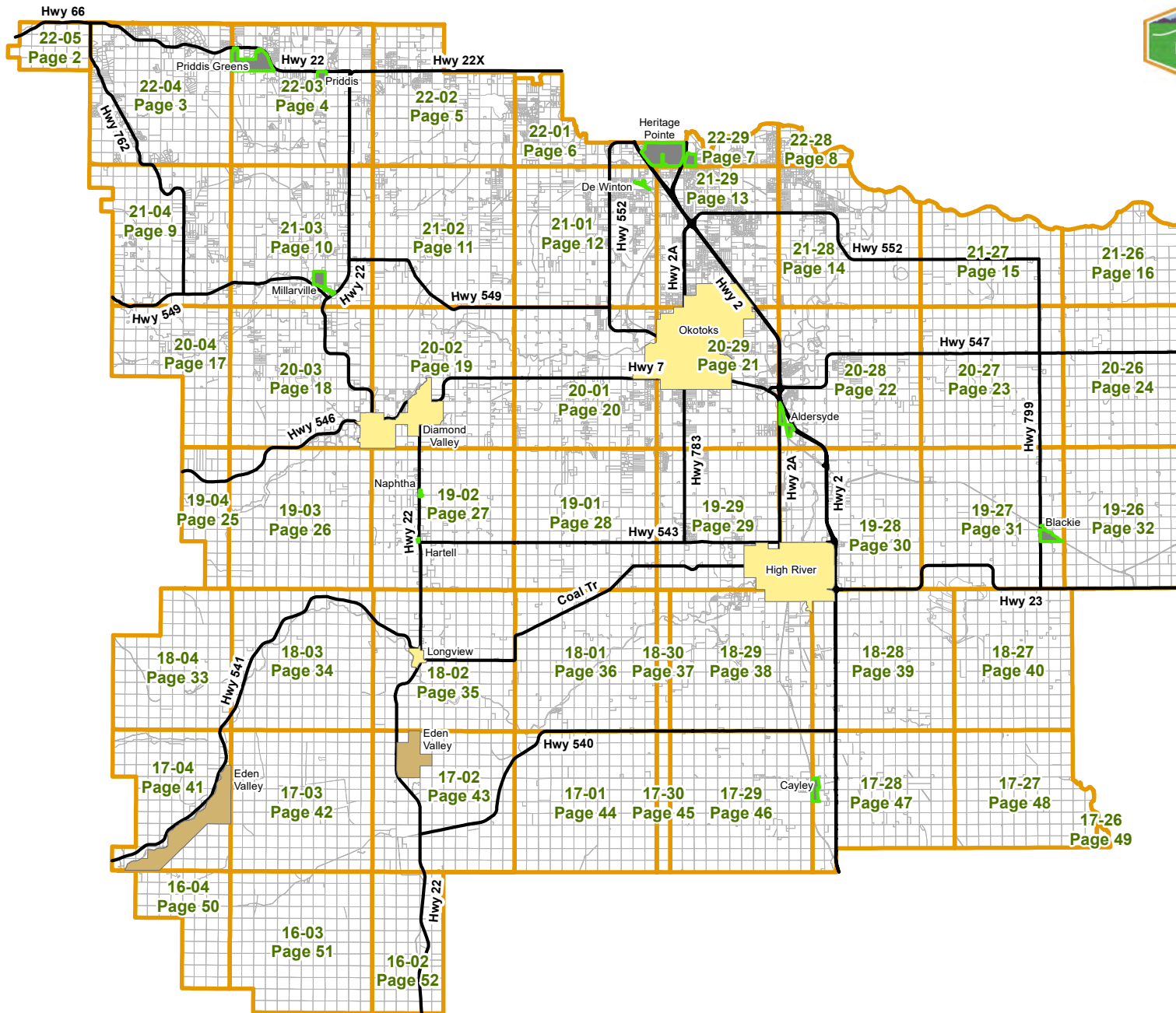


2023 Land Use Page Index Map



Click on a Township to see Page





Page Numbers

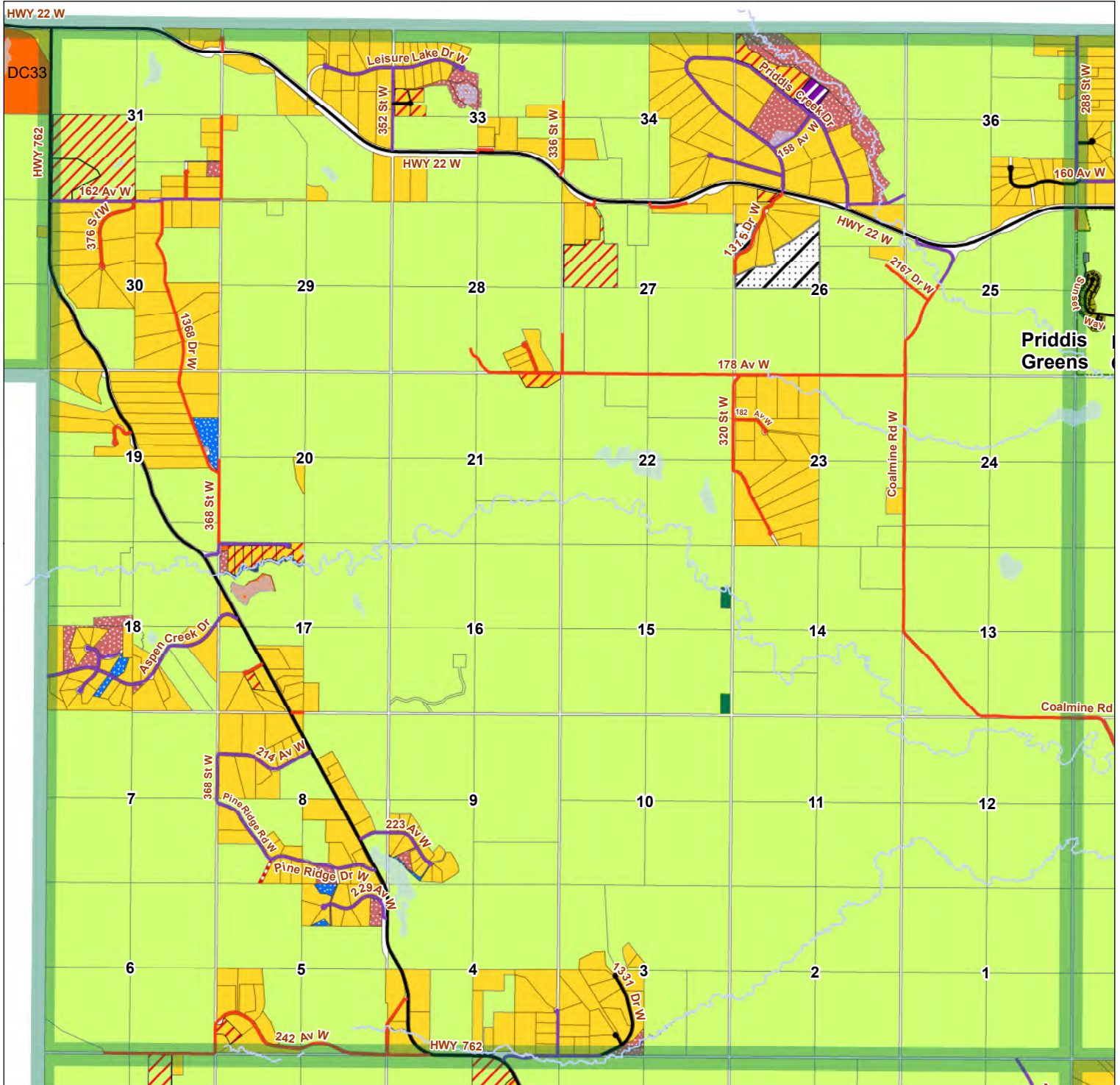
3	4	5					
9	10	11	12	13	14	15	16
17	18	19	20	21	22	23	24
26	27	28	29	30	31	32	
33	34	35	36	38	39	40	
41	42	43	44	46	47	48	
51							

- Legend**
- Gravel
 - Pavement
 - A- Agricultural
 - AA- Agricultural Sub A
 - CR- Country Residential
 - DC - Direct Control

This map is compiled by the Foothills County. Reproduction, in whole or in part, is prohibited without express permission from the Foothills County. Foothills County provides this information in good faith, but provides no warranty, nor accepts any liability arising from incorrect, incomplete or misleading information, or its improper use.

Data Sources Include Municipal Records and AltaLIS.
© Foothills County 2023





Page Numbers

3	4	5					
9	10	11	12	13	14	15	16
17	18	19	20	21	22	23	24
26	27	28	29	30	31	32	
33	34	35	36	38	39	40	
41	42	43	44	46	47	48	
51							

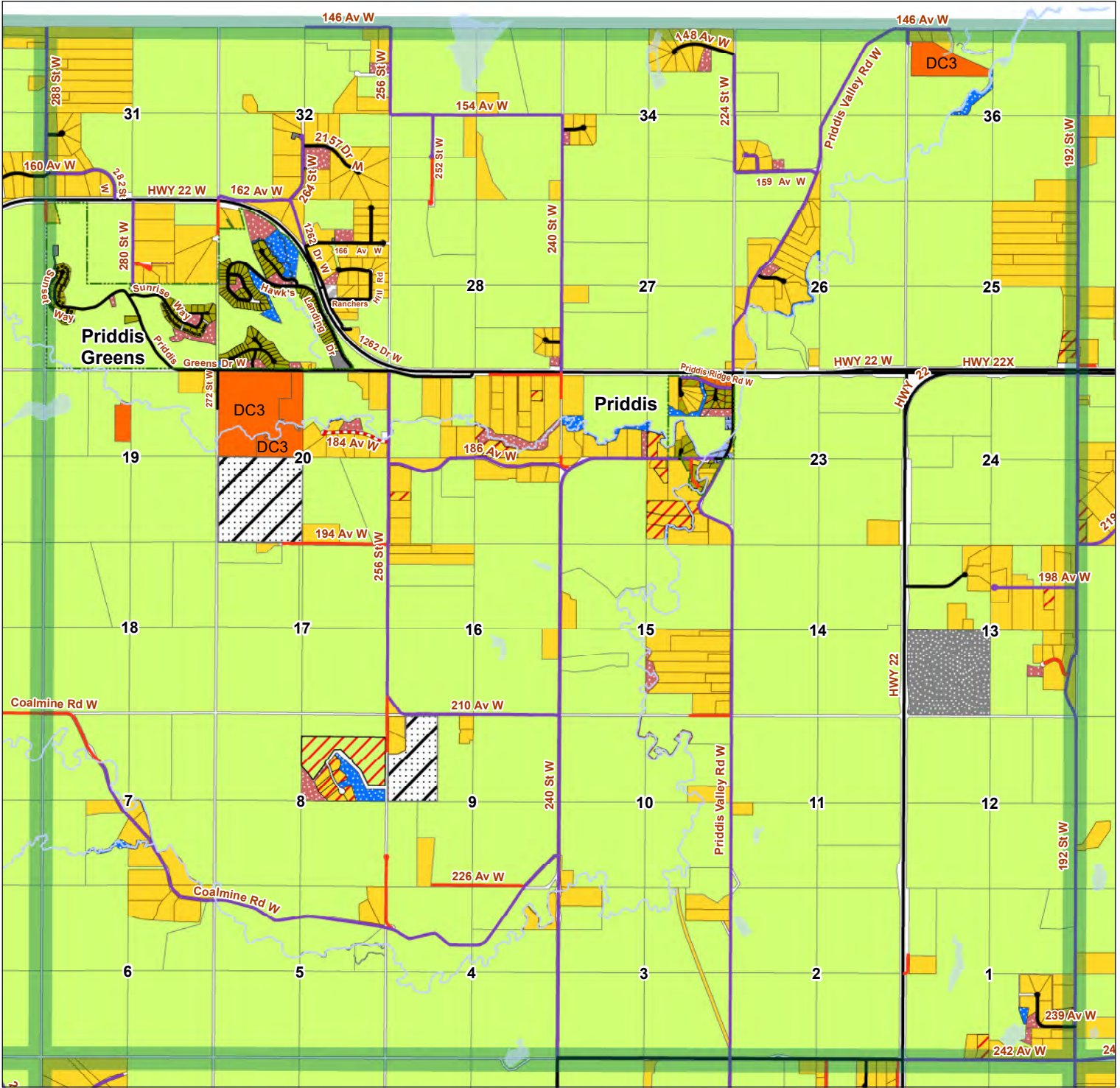
Legend

- Hard Surface (Chip/oil)
- Developer Gravel
- Gravel
- Pavement
- In Transition
- A- Agricultural
- AA- Agricultural Sub A
- CR- Country Residential
- CRA- Country Residential Sub A
- DC - Direct Control
- RC- Residential Community District
- INR- Natural Resource Extraction
- EP- Environmental Protection
- PUL- Public Utility
- SD- Service District
- ER- Environmental Reserve
- MR- Municipal Reserve

This map is compiled by the Foothills County. Reproduction, in whole or in part, is prohibited without express permission from the Foothills County. Foothills County provides this information in good faith, but provides no warranty, nor accepts any liability arising from incorrect, incomplete or misleading information, or its improper use.

Data Sources Include Municipal Records and AltaLIS.
© Foothills County 2023





Page Numbers

3	4	5			
9	10	11	12	13	14
	15	16			
17	18	19	20	21	22
	23	24			
26	27	28	29	30	31
	32				
33	34	35	36	38	39
	40				
41	42	43	44	46	47
	48				
51					

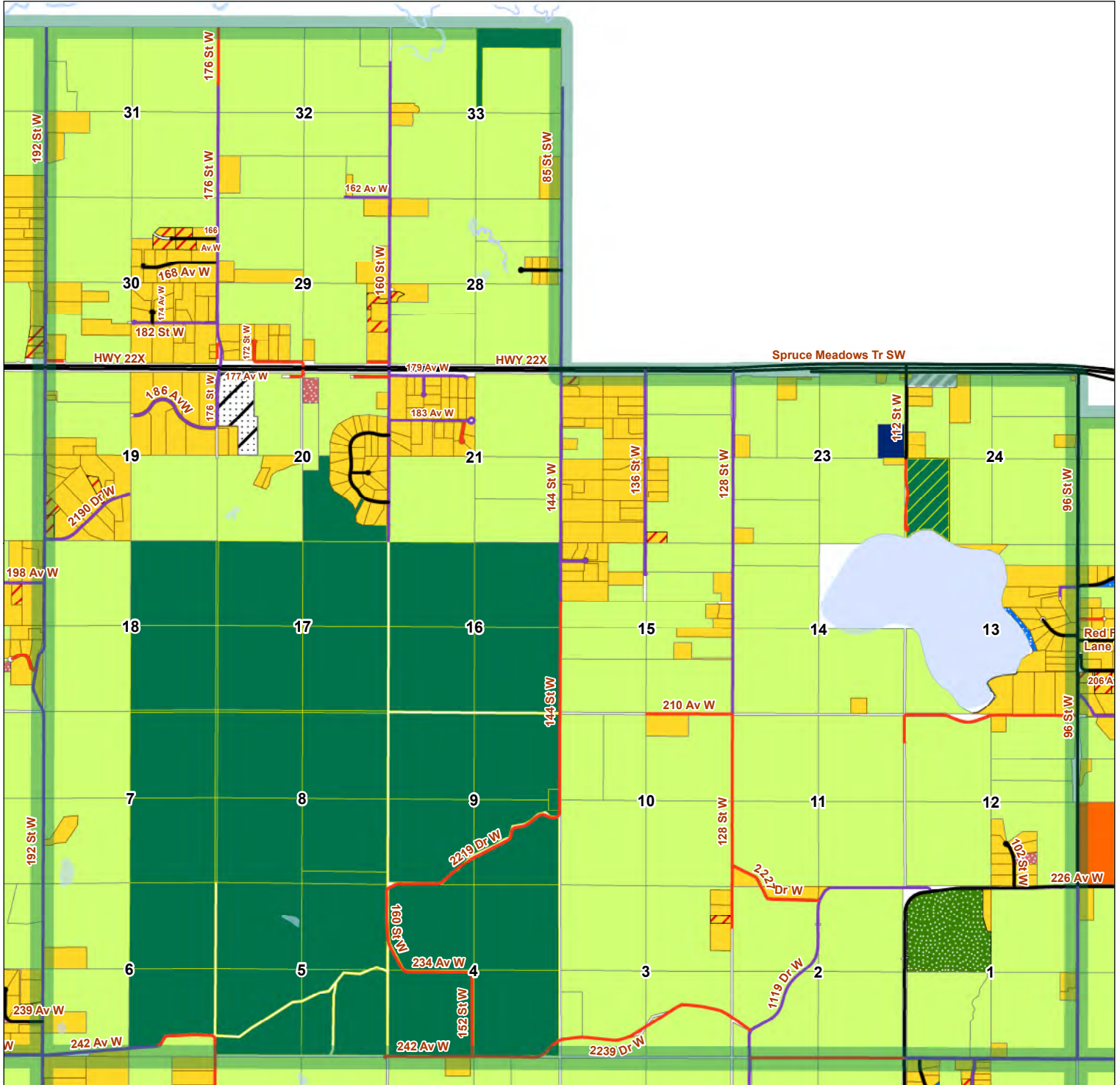
Legend

- Hard Surface (Chip/oil)
- Developer Gravel
- Gravel
- Pavement
- In Transition
- A- Agricultural
- AA- Agricultural Sub A
- CR- Country Residential
- CRA- Country Residential Sub A
- DC - Direct Control
- RC- Residential Community District
- RCA- Residential Community Sub-district "A"
- CMC- Community Commercial
- PUL- Public Utility
- FPJ-Federal/ Provincial District
- SD- Service District
- ER- Environmental Reserve
- MR- Municipal Reserve

This map is compiled by the Foothills County. Reproduction, in whole or in part, is prohibited without express permission from the Foothills County. Foothills County provides this information in good faith, but provides no warranty, nor accepts any liability arising from incorrect, incomplete or misleading information, or its improper use.

Data Sources Include Municipal Records and AltaLIS.
© Foothills County 2023





Page Numbers

3	4	5					
9	10	11	12	13	14	15	16
17	18	19	20	21	22	23	24
26	27	28	29	30	31	32	
33	34	35	36	38	39	40	
41	42	43	44	46	47	48	
51							

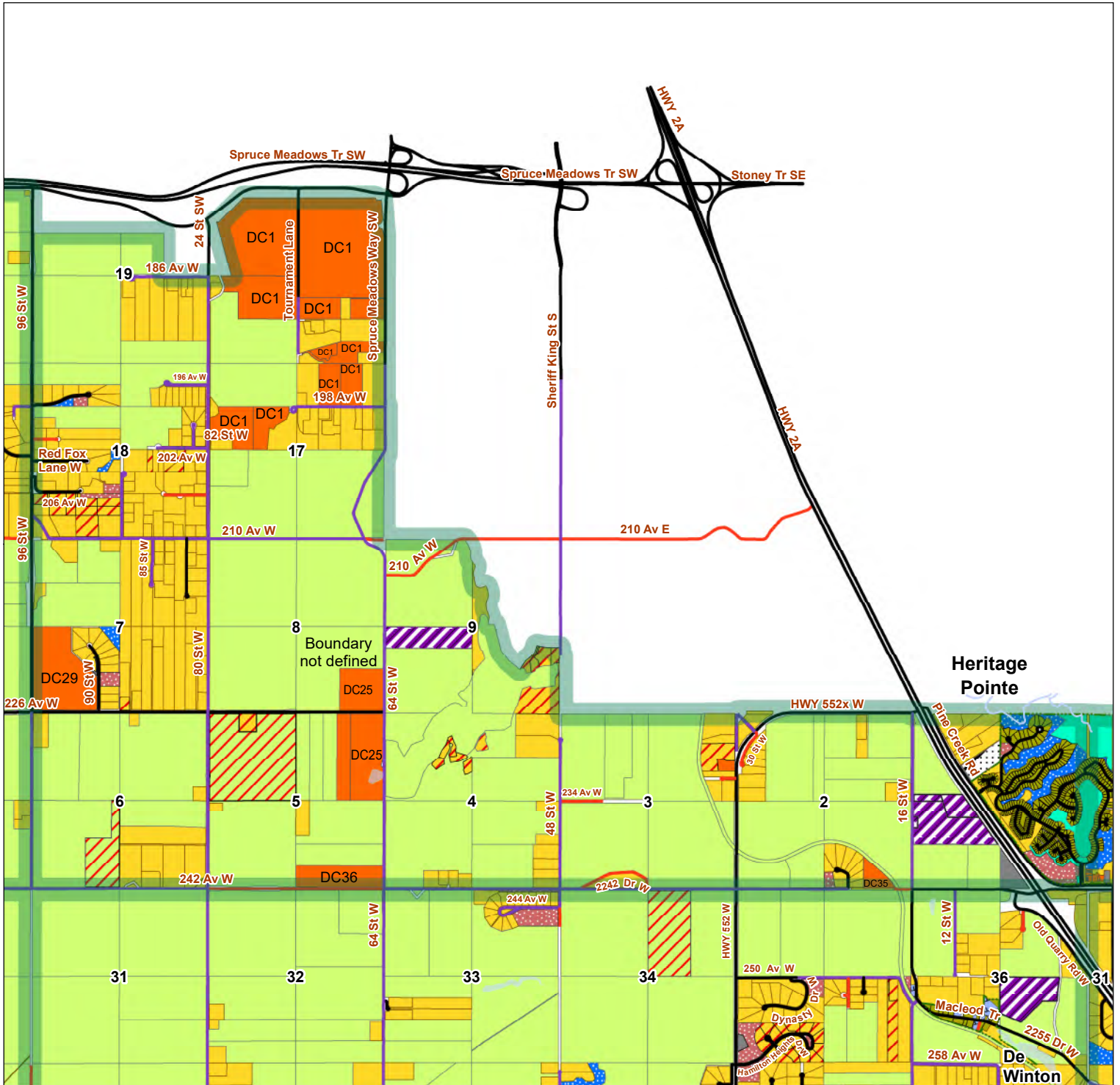
Legend

- Hard Surface (Chip/oil)
- Gravel
- Pavement
- In Transition
- A- Agricultural
- AB- Agriculture Business
- CR- Country Residential
- CRA- Country Residential Sub A
- DC - Direct Control
- OS- Open Space
- EP- Environmental Protection
- SD- Service District
- SR- School Reserve
- ER- Environmental Reserve
- MR- Municipal Reserve

This map is compiled by the Foothills County. Reproduction, in whole or in part, is prohibited without express permission from the Foothills County. Foothills County provides this information in good faith, but provides no warranty, nor accepts any liability arising from incorrect, incomplete or misleading information, or its improper use.

Data Sources Include Municipal Records and AltaLIS.
© Foothills County 2023





Page Numbers

3	4	5			
9	10	11	12	13	14
17	18	19	20	21	22
	26	27	28	29	30
	33	34	35	36	38
	41	42	43	44	46
		51			

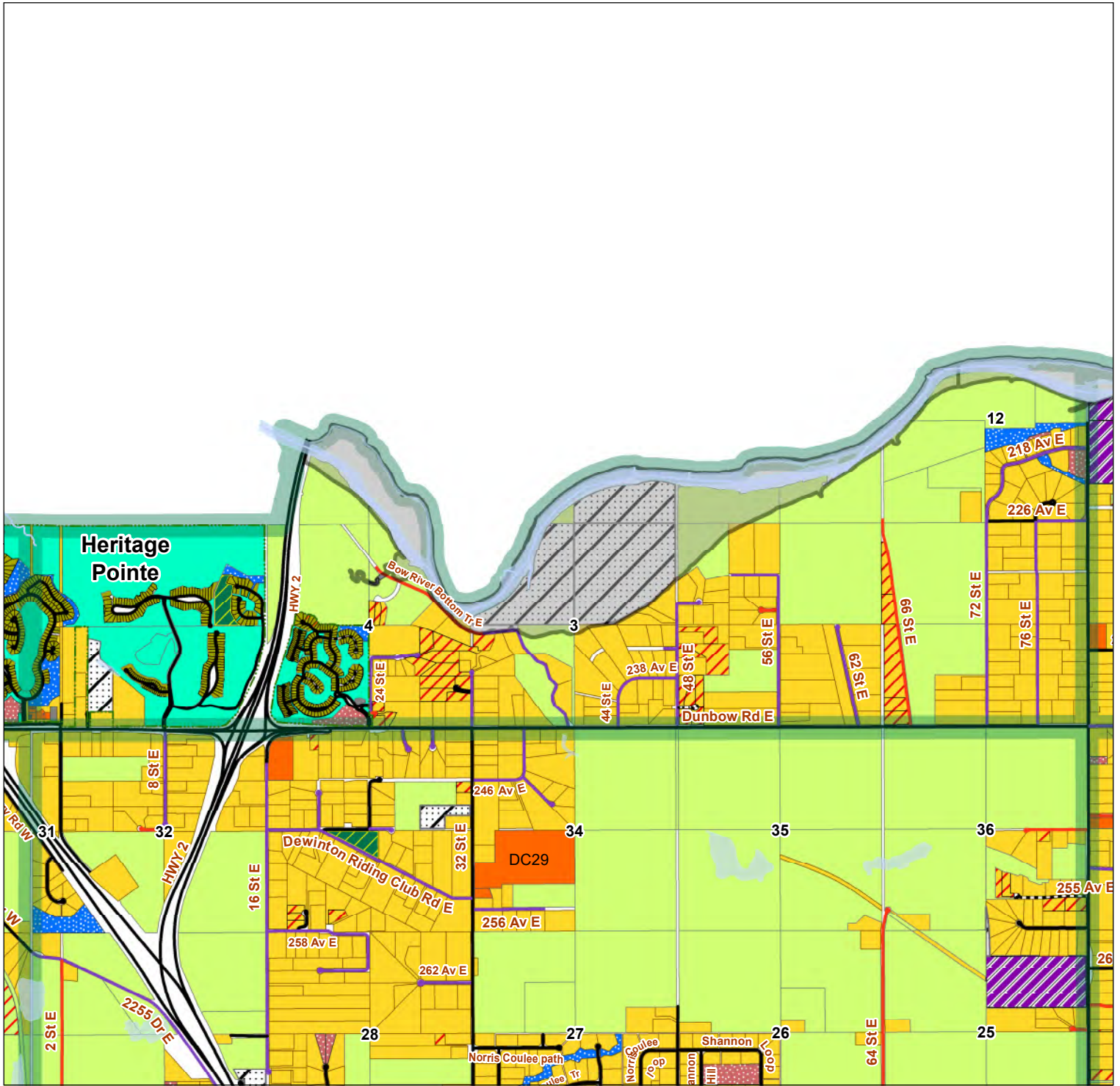
Legend

- Hard Surface (Chip/oil)
- Gravel
- Pavement
- In Transition
- A- Agricultural
- AA- Agricultural Sub A
- CR- Country Residential
- CRA- Country Residential Sub A
- DC - Direct Control
- RC- Residential Community District
- CMC- Community Commercial
- INR- Natural Resource Extraction
- REC- Recreation
- PUL- Public Utility
- ER- Environmental Reserve
- MR- Municipal Reserve

This map is compiled by the Foothills County. Reproduction, in whole or in part, is prohibited without express permission from the Foothills County. Foothills County provides this information in good faith, but provides no warranty, nor accepts any liability arising from incorrect, incomplete or misleading information, or its improper use.

Data Sources Include Municipal Records and AltaLIS.
© Foothills County 2023





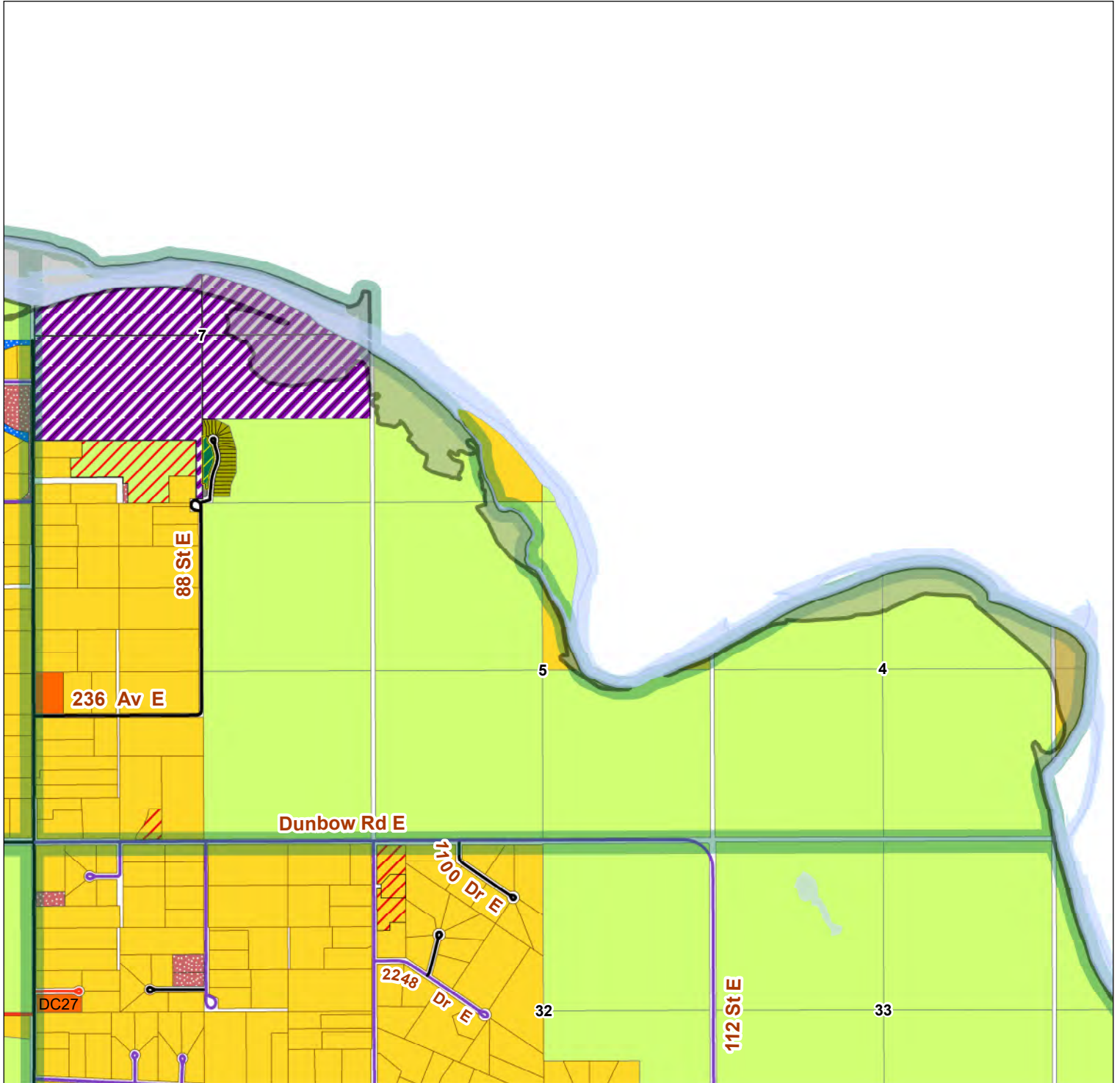
Page Numbers									
3	4	5	6	7	8				
9	10	11	12	13	14	15	16		
17	18	19	20	21	22	23	24		
26	27	28	29	30	31	32			
33	34	35	36	38	39	40			
41	42	43	44	46	47	48			
51									

Legend

Hard Surface (Chip/oil)	CRA- Country Residential Sub A	MR- Municipal Reserve
Gravel	DC - Direct Control	
Developer Pavement	RC- Residential Community District	
Pavement	RCA- Residential Community Sub-district "A"	
Flood Hazard Protection District	INR- Natural Resource Extraction	
In Transition	REC- Recreation	
A- Agricultural	OS- Open Space	
AA- Agricultural Sub A	PUL- Public Utility	
CR- Country Residential	ER- Environmental Reserve	

This map is compiled by the Foothills County. Reproduction, in whole or in part, is prohibited without express permission from the Foothills County. Foothills County provides this information in good faith, but provides no warranty, nor accepts any liability arising from incorrect, incomplete or misleading information, or its improper use.

Data Sources Include Municipal Records and AltaLIS.
© Foothills County 2023



Page Numbers

3	4	5			
9	10	11	12	13	14
17	18	19	20	21	22
	23	24			
26	27	28	29	30	31
	32				
33	34	35	36	38	39
	40				
41	42	43	44	46	47
	48				
51					

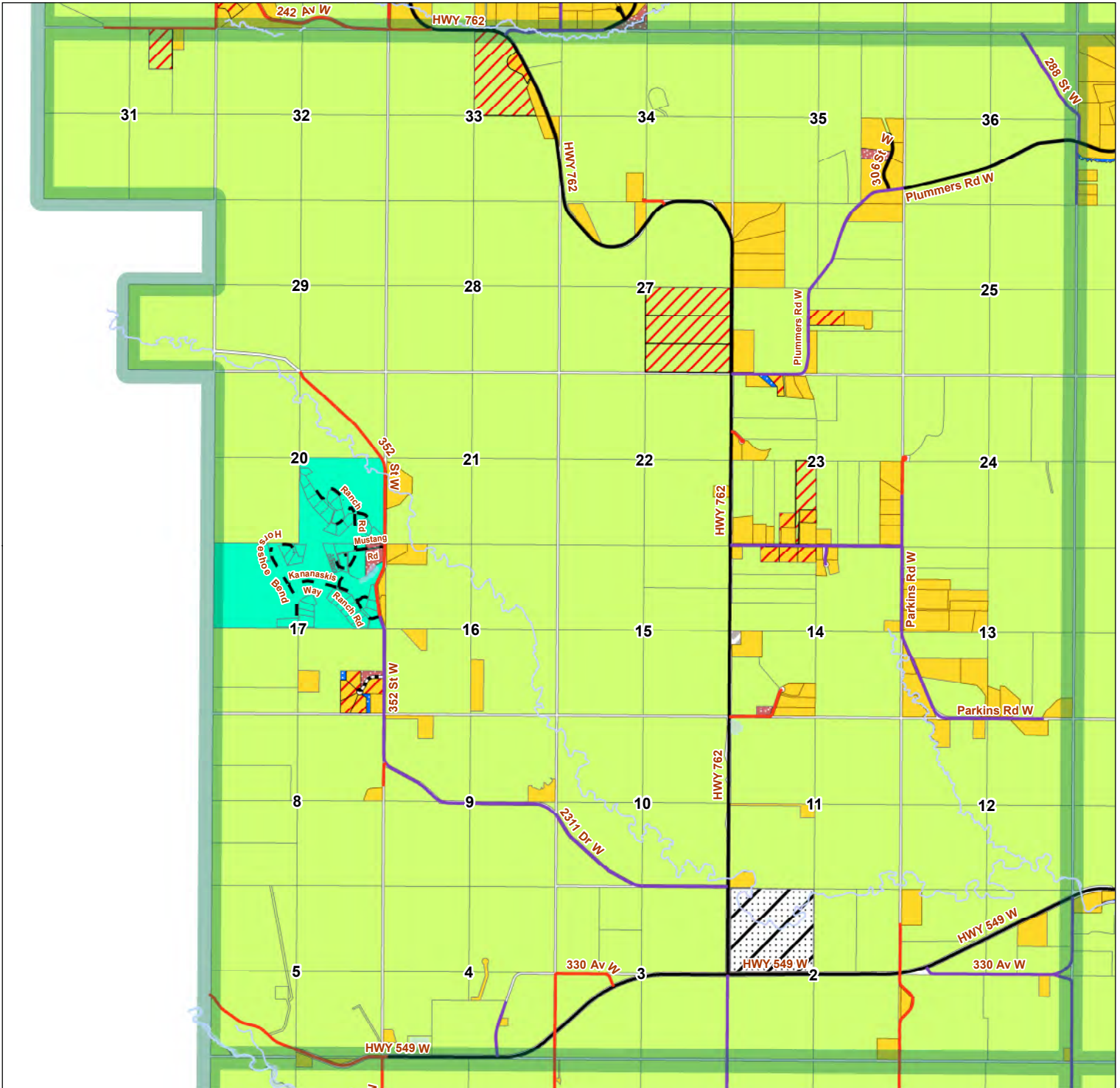
Legend

- Hard Surface (Chip/oil)
- Pavement
- Flood Hazard Protection District
- A- Agricultural
- AA- Agricultural Sub A
- CR- Country Residential
- CRA- Country Residential Sub A
- DC - Direct Control
- RC- Residential Community District
- INR- Natural Resource Extraction
- OS- Open Space
- PUL- Public Utility
- ER- Environmental Reserve
- MR- Municipal Reserve

This map is compiled by the Foothills County. Reproduction, in whole or in part, is prohibited without express permission from the Foothills County. Foothills County provides this information in good faith, but provides no warranty, nor accepts any liability arising from incorrect, incomplete or misleading information, or its improper use.

Data Sources Include Municipal Records and AltaLIS.
© Foothills County 2023





Page Numbers

3	4	5					
9	10	11	12	13	14	15	16
17	18	19	20	21	22	23	24
26	27	28	29	30	31	32	
33	34	35	36	38	39	40	
41	42	43	44	46	47	48	
51							

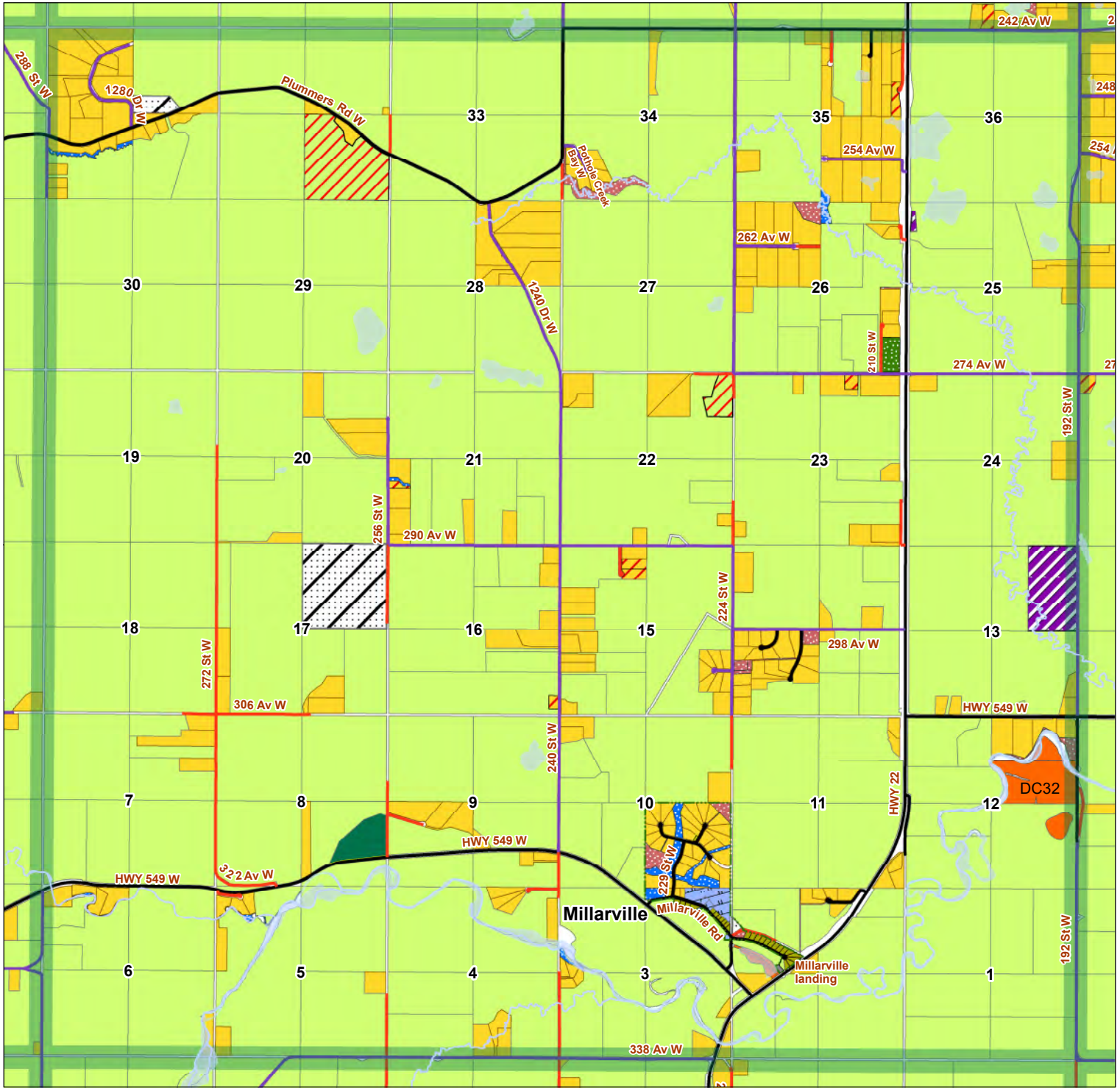
Legend

- Hard Surface (Chip/oil)
- Gravel
- Developer Pavement
- Private Pavement
- Pavement
- In Transition
- A- Agricultural
- AA- Agricultural Sub A
- CR- Country Residential
- CRA- Country Residential Sub A
- REC- Recreation
- SD- Service District
- ER- Environmental Reserve
- MR- Municipal Reserve

This map is compiled by the Foothills County. Reproduction, in whole or in part, is prohibited without express permission from the Foothills County. Foothills County provides this information in good faith, but provides no warranty, nor accepts any liability arising from incorrect, incomplete or misleading information, or its improper use.

Data Sources Include Municipal Records and AltaLIS.
© Foothills County 2023





Page Numbers

3	4	5			
9	10	11	12	13	14
17	18	19	20	21	22
	26	27	28	29	30
33	34	35	36	38	39
41	42	43	44	46	47
	51				

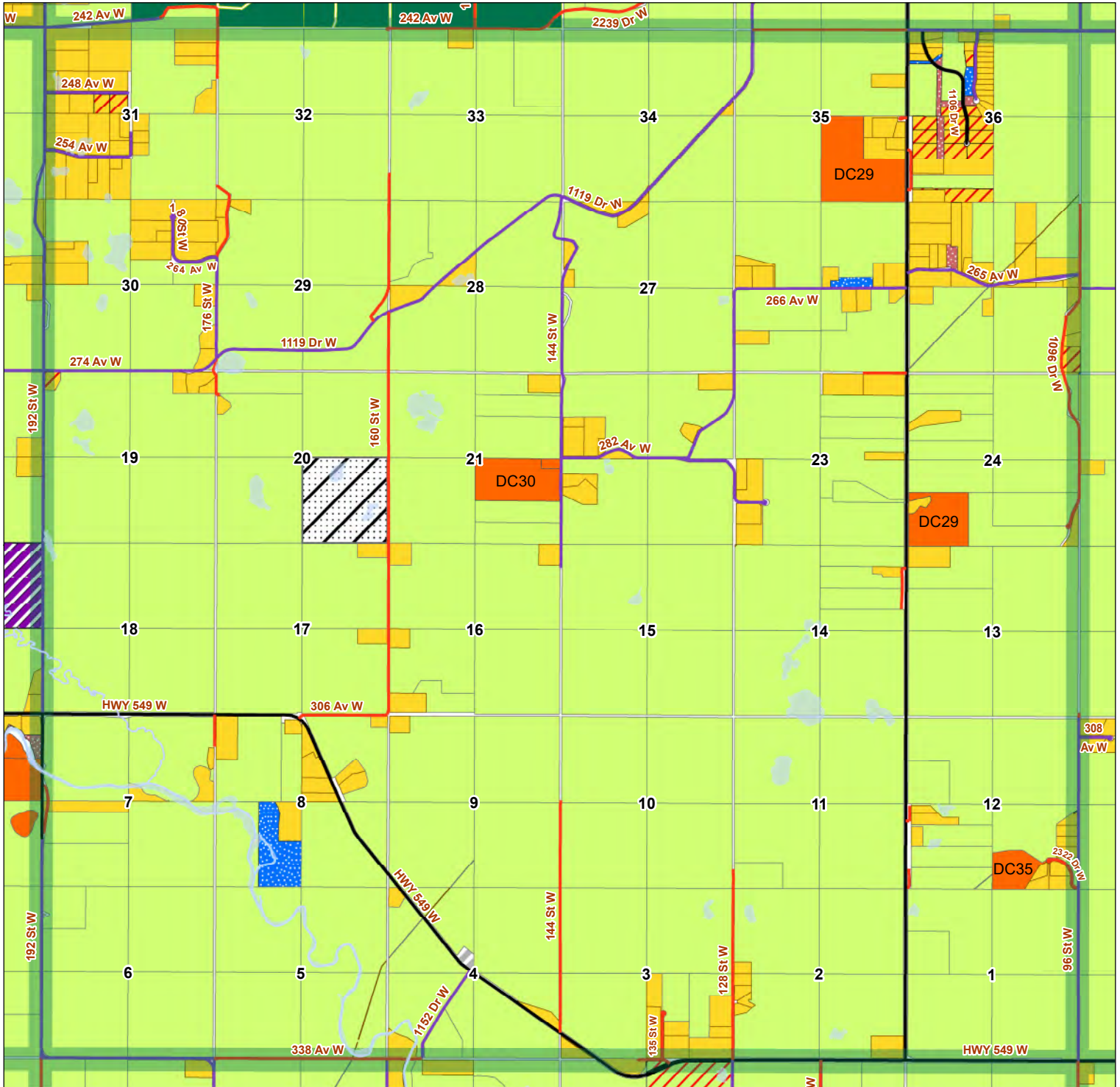
Legend

- Hard Surface (Chip/oil)
- Gravel
- Pavement
- In Transition
- A- Agricultural
- AA- Agricultural Sub A
- AB- Agriculture Business
- CR- Country Residential
- CRA- Country Residential Sub A
- DC - Direct Control
- RC- Residential Community District
- CMC- Community Commercial
- INR- Natural Resource Extraction
- OS- Open Space
- EP- Environmental Protection
- PUL- Public Utility
- ER- Environmental Reserve
- MR- Municipal Reserve

This map is compiled by the Foothills County. Reproduction, in whole or in part, is prohibited without express permission from the Foothills County. Foothills County provides this information in good faith, but provides no warranty, nor accepts any liability arising from incorrect, incomplete or misleading information, or its improper use.

Data Sources Include Municipal Records and AltaLIS.
© Foothills County 2023





Page Numbers

3	4	5			
9	10	11	12	13	14
17	18	19	20	21	22
	26	27	28	29	30
	33	34	35	36	38
	41	42	43	44	46
		51			

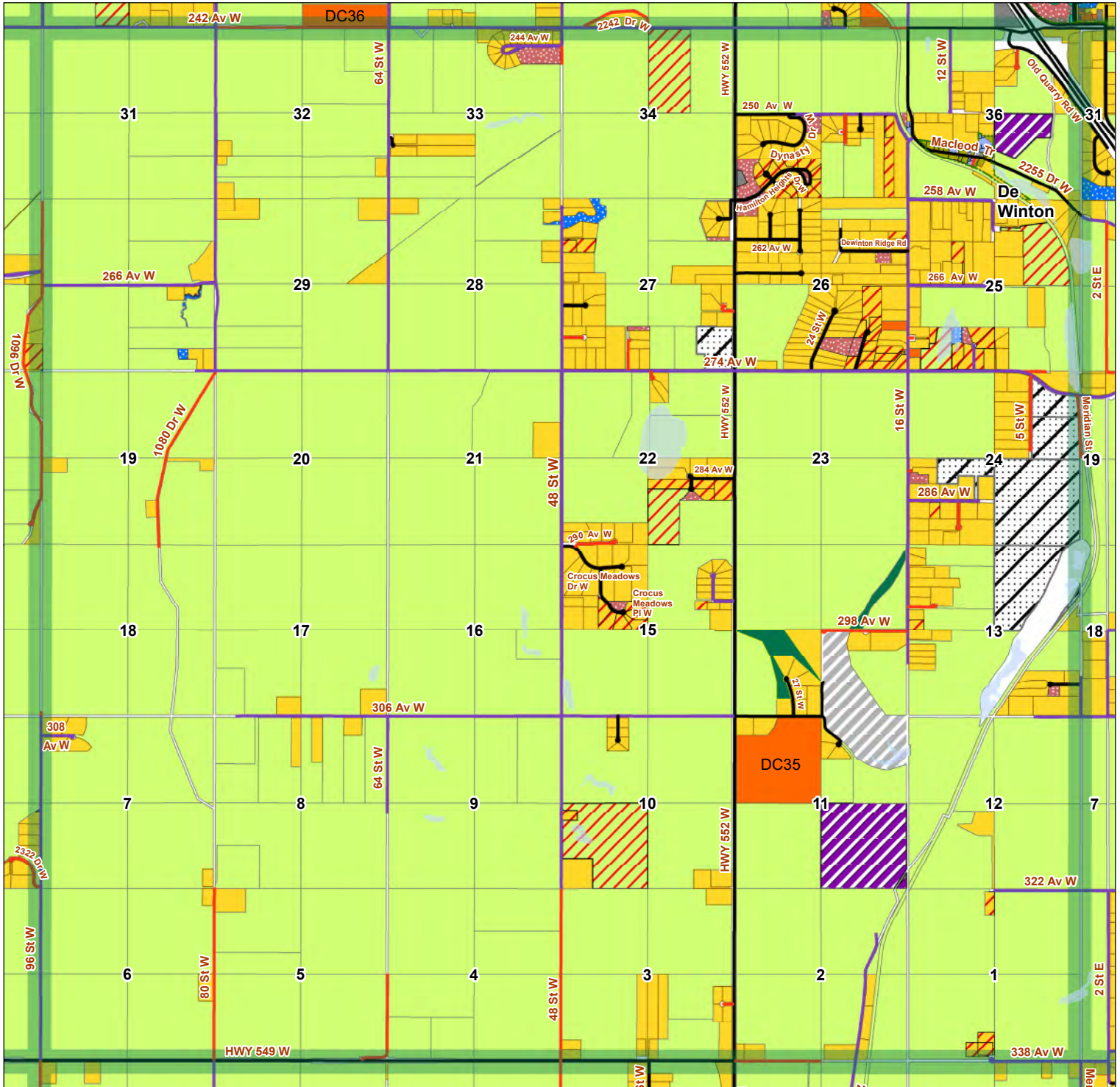
Legend

- Hard Surface (Chip/oil)
- Gravel
- Pavement
- In Transition
- A- Agricultural
- AA- Agricultural Sub A
- CR- Country Residential
- CRA- Country Residential Sub A
- DC - Direct Control
- INR- Natural Resource Extraction
- OS- Open Space
- EP- Environmental Protection
- PUL- Public Utility
- SD- Service District
- ER- Environmental Reserve
- MR- Municipal Reserve

This map is compiled by the Foothills County. Reproduction, in whole or in part, is prohibited without express permission from the Foothills County. Foothills County provides this information in good faith, but provides no warranty, nor accepts any liability arising from incorrect, incomplete or misleading information, or its improper use.

Data Sources Include Municipal Records and AltaLIS.
© Foothills County 2023





Page Numbers

3	4	5			
9	10	11	12	13	14
17	18	19	20	21	22
	26	27	28	29	30
	33	34	35	36	38
	41	42	43	44	46
		51			

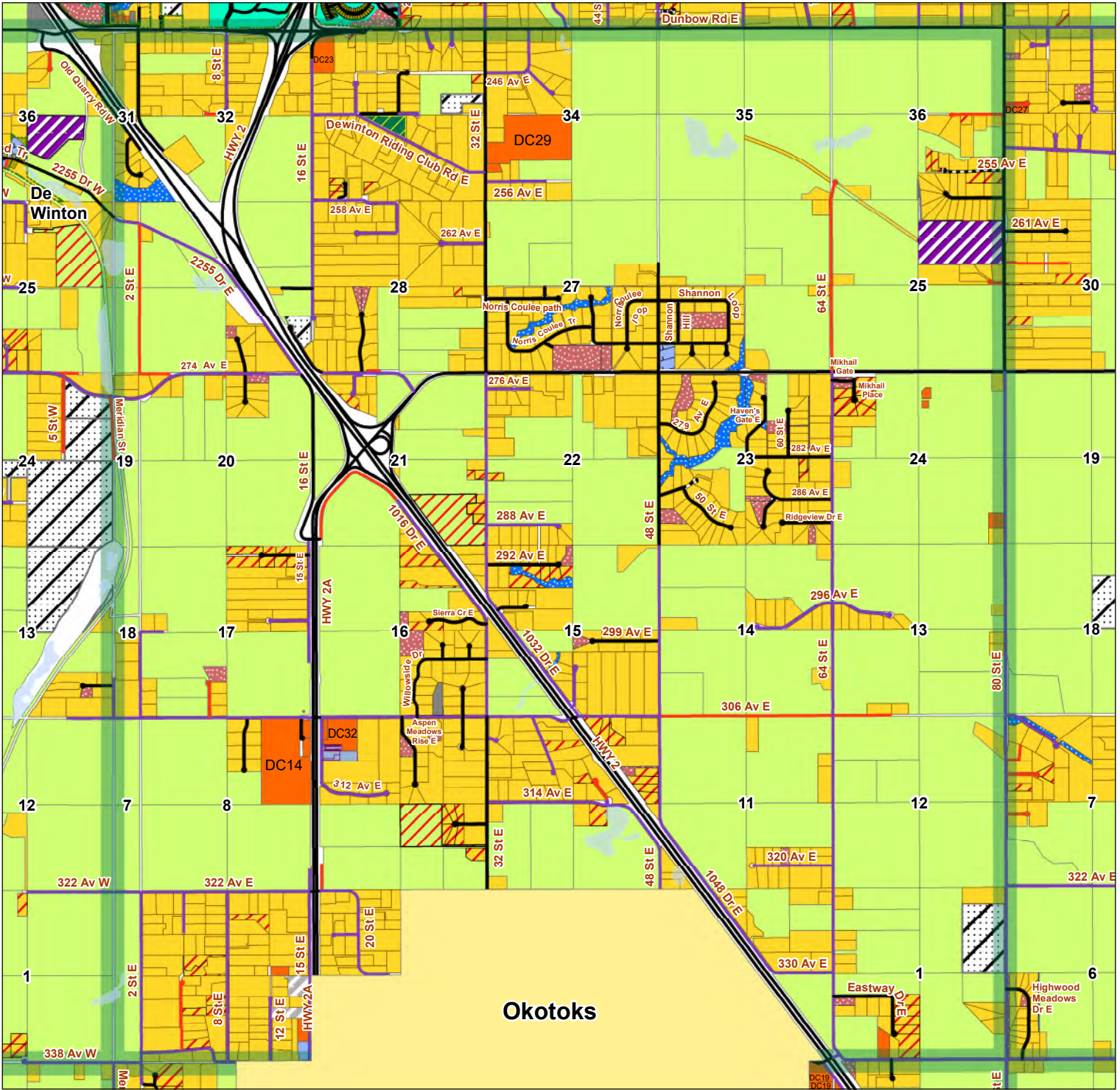
Legend

- Hard Surface (Chip/oil)
- Gravel
- Pavement
- In Transition
- A- Agricultural
- AA- Agricultural Sub A
- CR- Country Residential
- CRA- Country Residential Sub A
- DC - Direct Control
- RC- Residential Community District
- CMC- Community Commercial
- INR- Natural Resource Extraction
- REC- Recreation
- EP- Environmental Protection
- PUL- Public Utility
- SD- Service District
- ER- Environmental Reserve
- MR- Municipal Reserve

This map is compiled by the Foothills County. Reproduction, in whole or in part, is prohibited without express permission from the Foothills County. Foothills County provides this information in good faith, but provides no warranty, nor accepts any liability arising from incorrect, incomplete or misleading information, or its improper use.

Data Sources Include Municipal Records and AltaLIS.
© Foothills County 2023





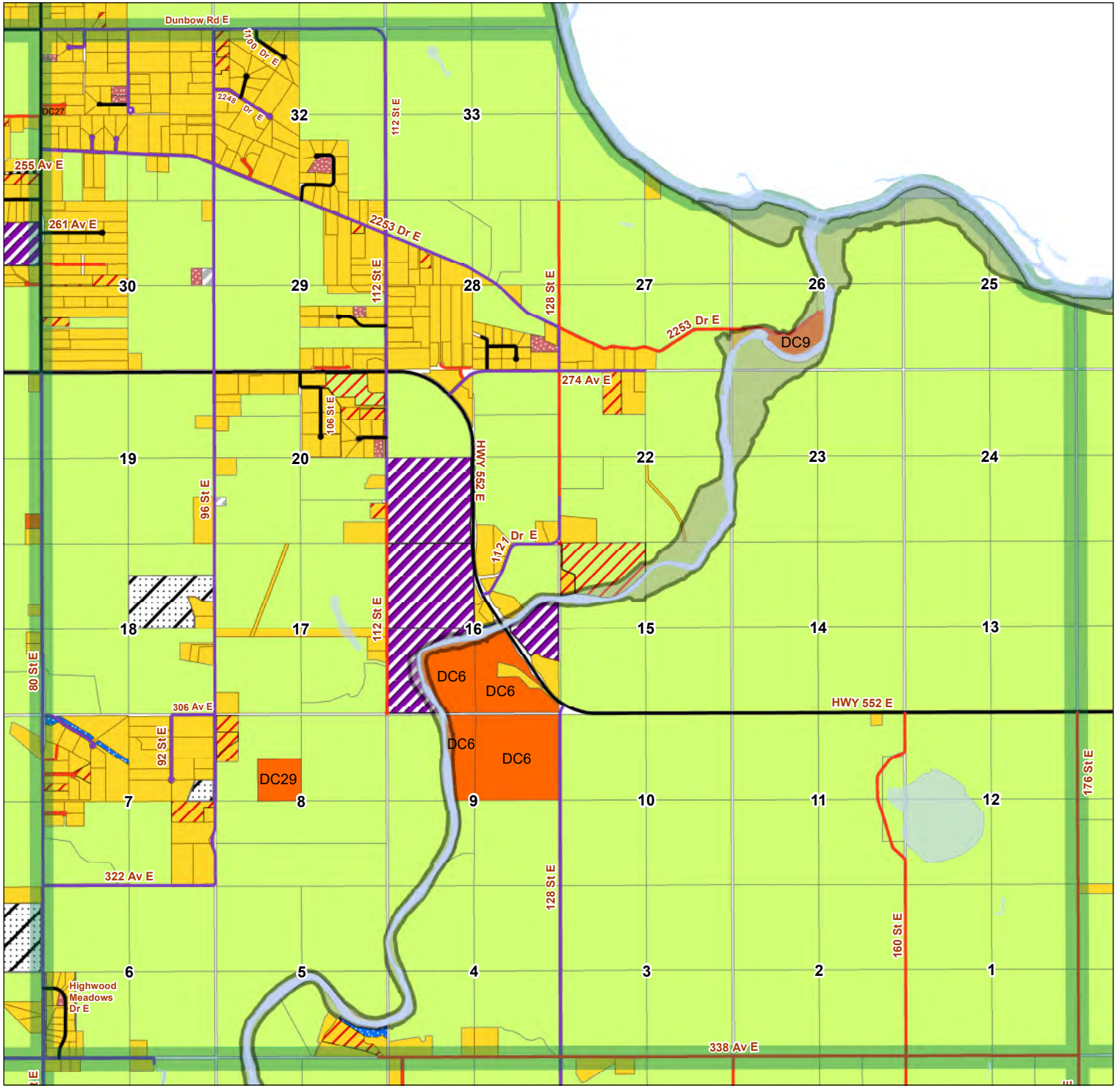
Page Numbers

3	4	5			
9	10	11	12	13	14
17	18	19	20	21	22
	26	27	28	29	30
33	34	35	36	38	39
41	42	43	44	46	47
	51				

- Legend**
- Hard Surface (Chip/oil)
 - Gravel
 - Developer Pavement
 - Pavement
 - ⋯ In Transition
 - A- Agricultural
 - AA- Agricultural Sub A
 - CR- Country Residential
 - CRA- Country Residential Sub A
 - DC - Direct Control
 - RC- Residential Community District
 - BP- Business Park
 - CMC- Community Commercial
 - HC- Highway Commercial
 - INR- Natural Resource Extraction
 - REC- Recreation
 - OS- Open Space
 - PUL- Public Utility
 - SD- Service District
 - ER- Environmental Reserve
 - MR- Municipal Reserve

This map is compiled by the Foothills County. Reproduction, in whole or in part, is prohibited without express permission from the Foothills County. Foothills County provides this information in good faith, but provides no warranty, nor accepts any liability arising from incorrect, incomplete or misleading information, or its improper use.

Data Sources Include Municipal Records and AltaLIS.
© Foothills County 2023.



Page Numbers

3	4	5			
9	10	11	12	13	14
17	18	19	20	21	22
26	27	28	29	30	31
33	34	35	36	38	39
41	42	43	44	46	47
51					

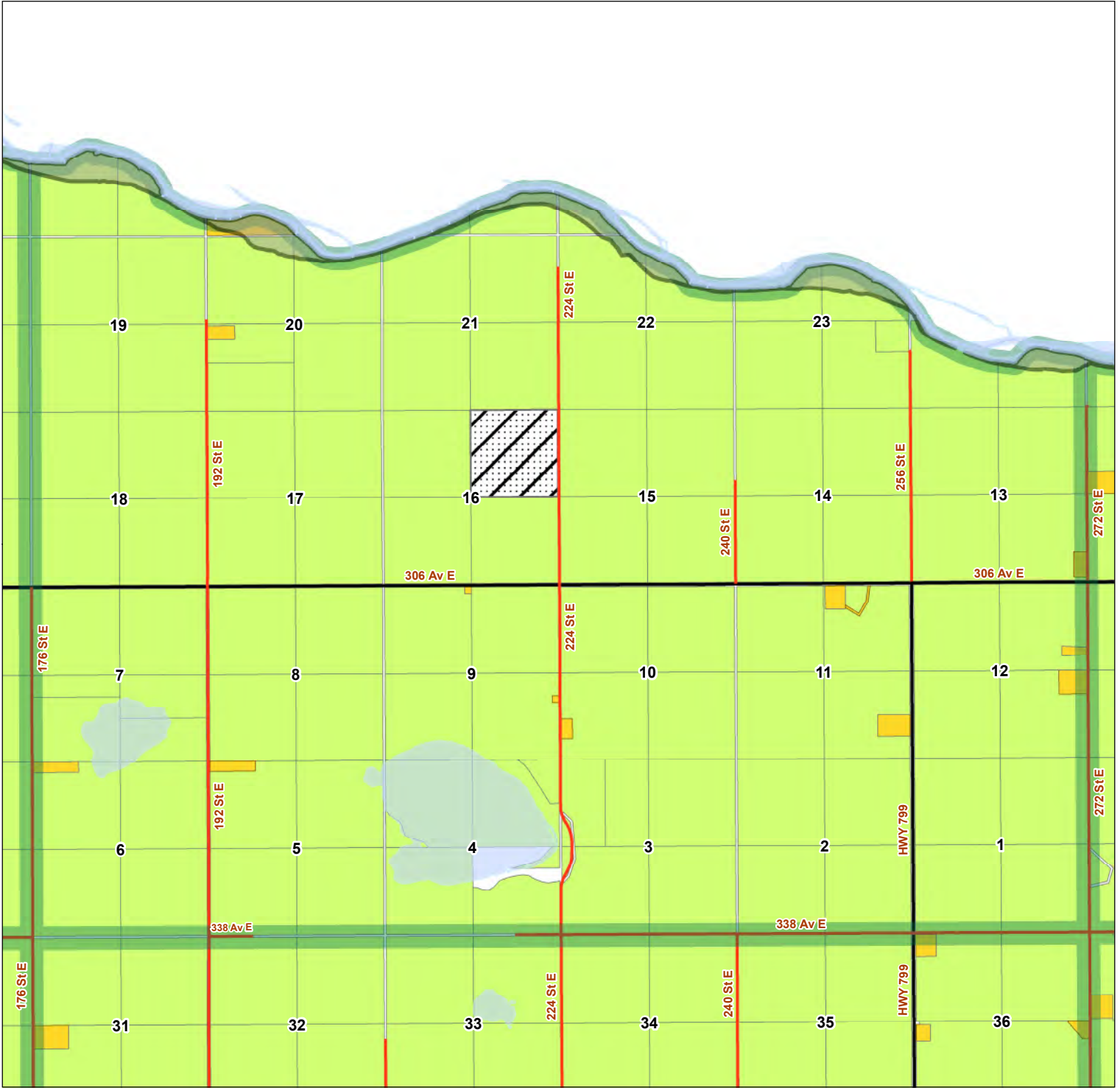
Legend

- Hard Surface (Chip/oil)
- Developer Gravel
- Gravel
- Developer Pavement
- Pavement
- Flood Hazard Protection District
- In Transition
- A- Agricultural
- AA- Agricultural Sub A
- CR- Country Residential
- CRA- Country Residential Sub A
- DC - Direct Control
- INR- Natural Resource Extraction
- OS- Open Space
- SD- Service District
- ER- Environmental Reserve
- MR- Municipal Reserve

This map is compiled by the Foothills County. Reproduction, in whole or in part, is prohibited without express permission from the Foothills County. Foothills County provides this information in good faith, but provides no warranty, nor accepts any liability arising from incorrect, incomplete or misleading information, or its improper use.

Data Sources Include Municipal Records and AltaLIS.
© Foothills County 2023





Page Numbers

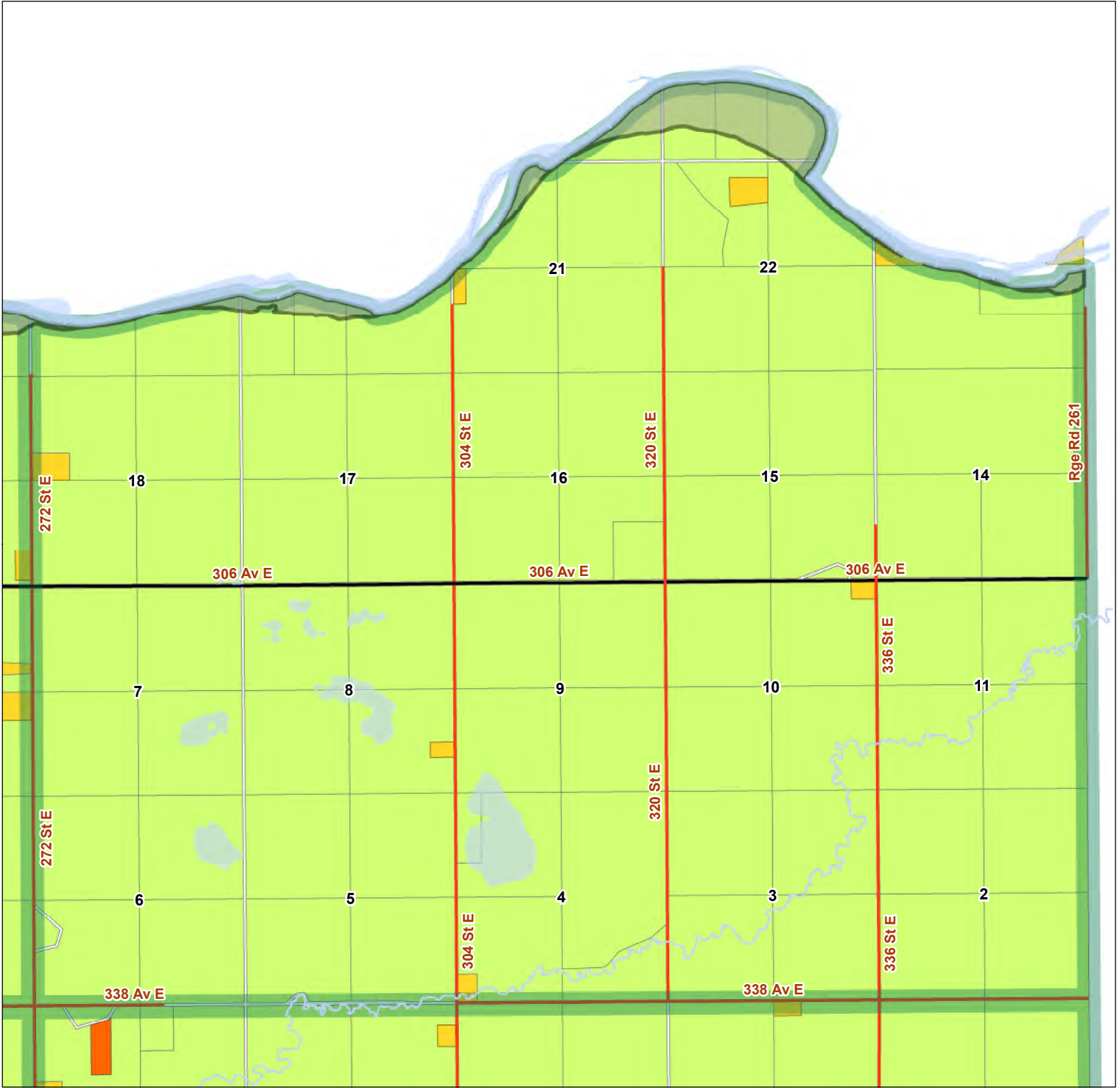
3	4	5					
9	10	11	12	13	14	15	16
17	18	19	20	21	22	23	24
26	27	28	29	30	31	32	
33	34	35	36	38	39	40	
41	42	43	44	46	47	48	
51							

- Legend**
- Gravel
 - Pavement
 - Flood Hazard Protection District
 - In Transition
 - A- Agricultural
 - CR- Country Residential

This map is compiled by the Foothills County. Reproduction, in whole or in part, is prohibited without express permission from the Foothills County. Foothills County provides this information in good faith, but provides no warranty, nor accepts any liability arising from incorrect, incomplete or misleading information, or its improper use.

Data Sources Include Municipal Records and AltaLIS.
© Foothills County 2023





Page Numbers

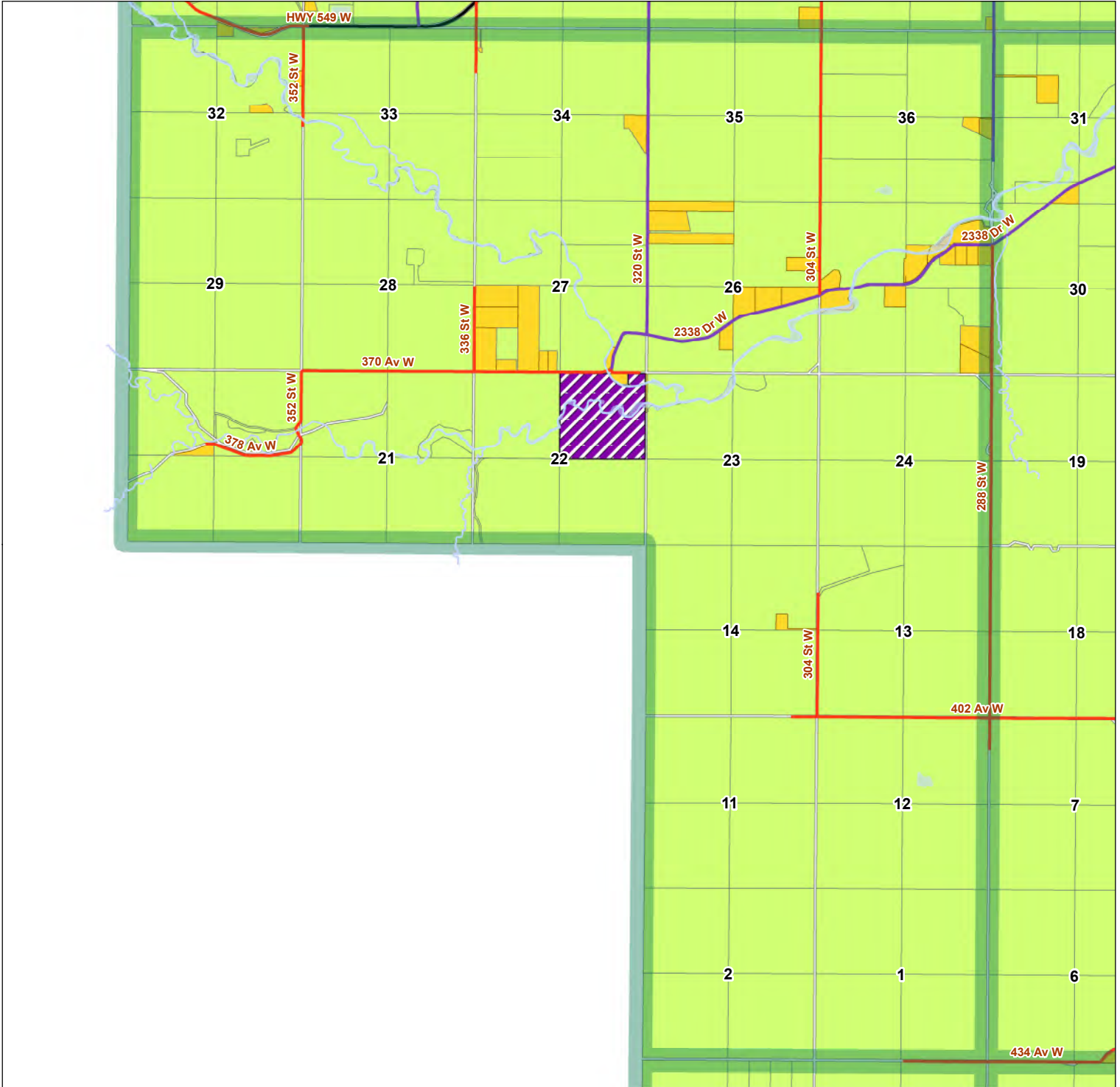
3	4	5					
9	10	11	12	13	14	15	16
17	18	19	20	21	22	23	24
	26	27	28	29	30	31	32
33	34	35	36	38	39	40	
41	42	43	44	46	47	48	
	51						

- Legend**
- Gravel
 - Pavement
 - Flood Hazard Protection District
 - A- Agricultural
 - CR- Country Residential
 - DC - Direct Control

This map is compiled by the Foothills County. Reproduction, in whole or in part, is prohibited without express permission from the Foothills County. Foothills County provides this information in good faith, but provides no warranty, nor accepts any liability arising from incorrect, incomplete or misleading information, or its improper use.

Data Sources Include Municipal Records and AltaLIS.
© Foothills County 2023





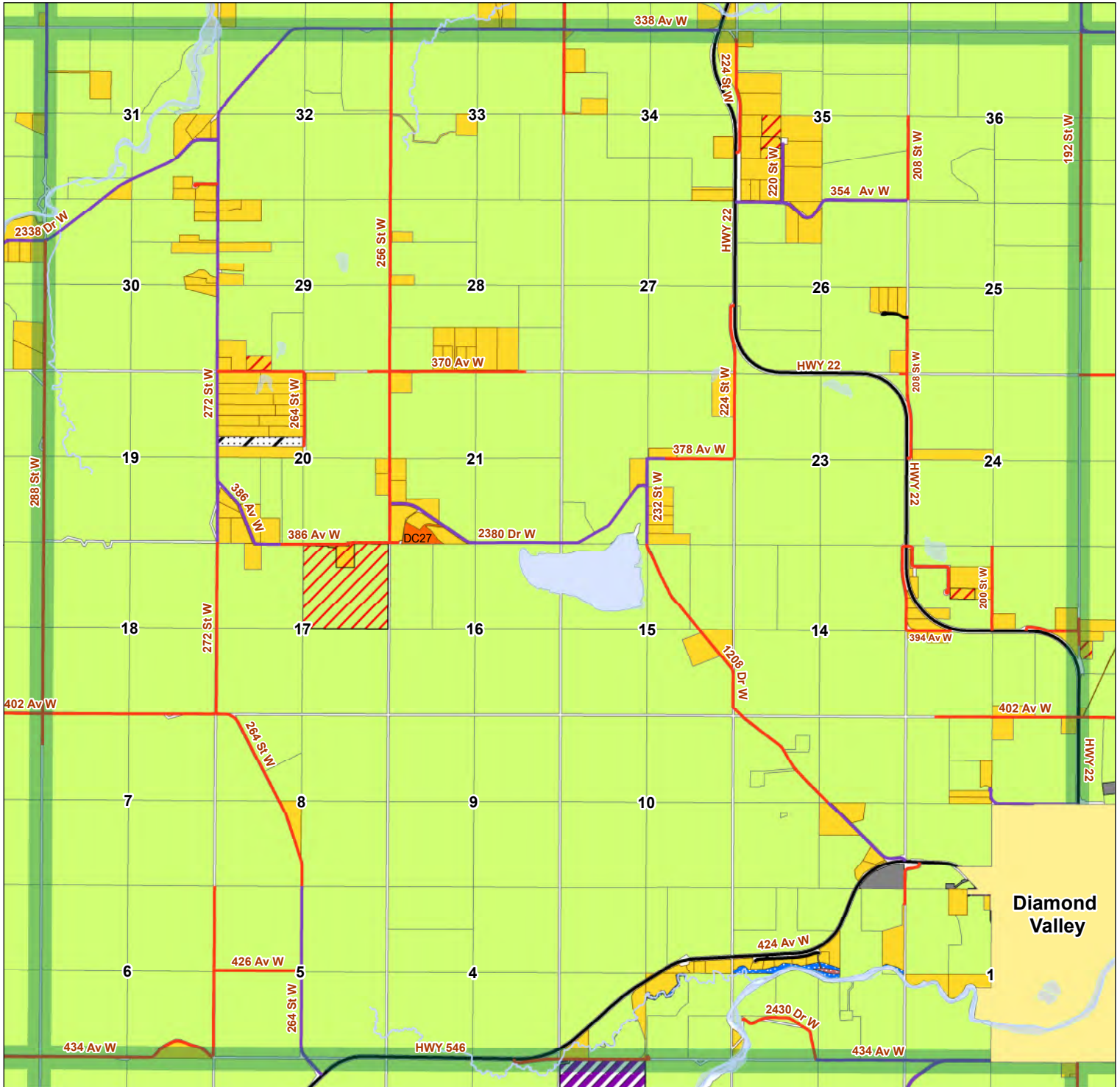
Page Numbers

3	4	5					
9	10	11	12	13	14	15	16
17	18	19	20	21	22	23	24
	26	27	28	29	30	31	32
33	34	35	36	38	39	40	
41	42	43	44	46	47	48	
	51						

- Legend**
- Hard Surface (Chip/oil)
 - Gravel
 - A- Agricultural
 - CR- Country Residential
 - INR- Natural Resource Extraction

This map is compiled by the Foothills County. Reproduction, in whole or in part, is prohibited without express permission from the Foothills County. Foothills County provides this information in good faith, but provides no warranty, nor accepts any liability arising from incorrect, incomplete or misleading information, or its improper use.

Data Sources Include Municipal Records and AltaLIS.
© Foothills County 2023



Page Numbers

3	4	5					
9	10	11	12	13	14	15	16
17	18	19	20	21	22	23	24
	26	27	28	29	30	31	32
33	34	35	36	38	39	40	
41	42	43	44	46	47	48	
	51						

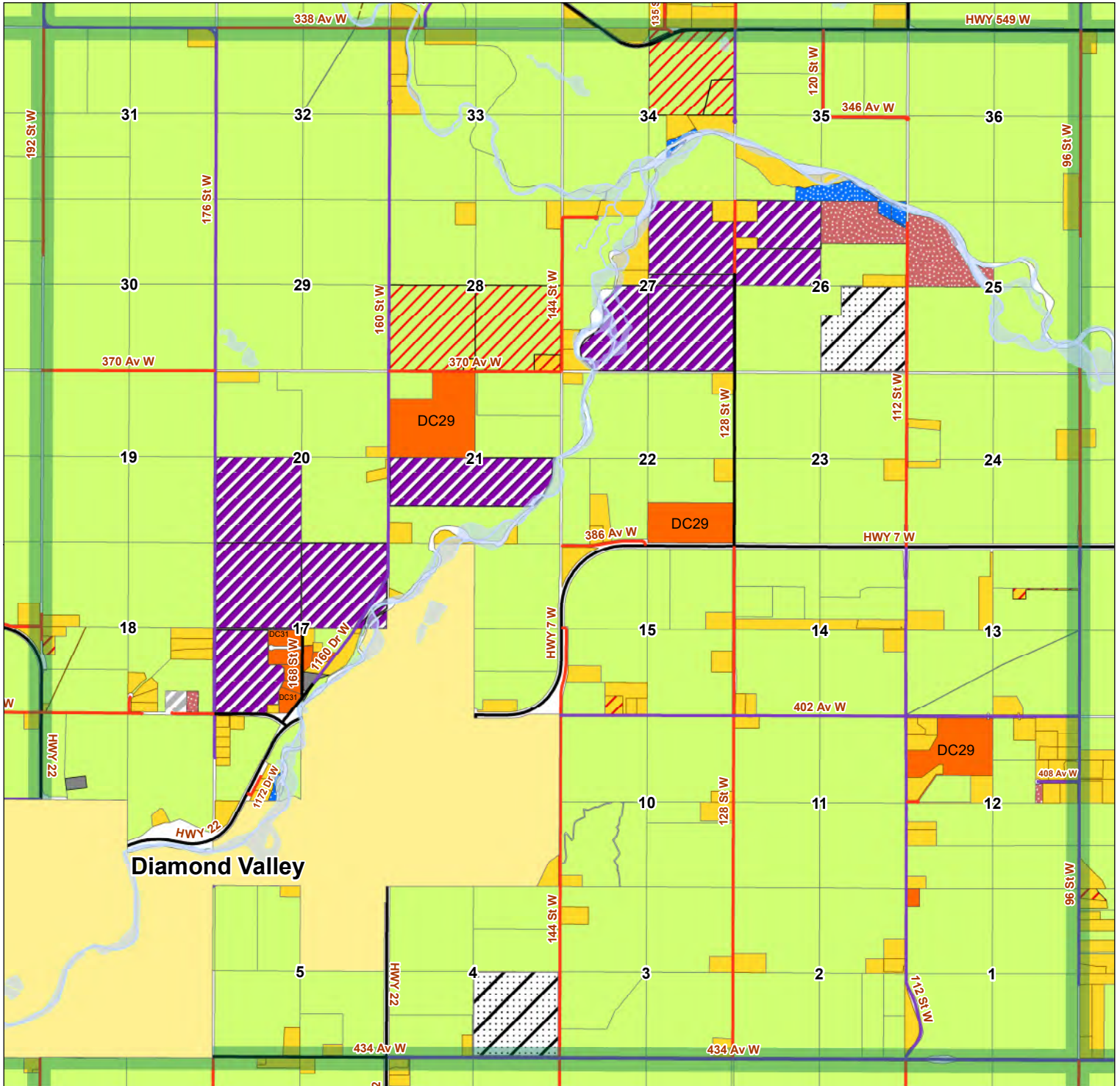
Legend

- Hard Surface (Chip/oil)
- Gravel
- Pavement
- In Transition
- A- Agricultural
- AA- Agricultural Sub A
- CR- Country Residential
- CRA- Country Residential Sub A
- DC - Direct Control
- INR- Natural Resource Extraction
- PUL- Public Utility
- ER- Environmental Reserve
- MR- Municipal Reserve

This map is compiled by the Foothills County. Reproduction, in whole or in part, is prohibited without express permission from the Foothills County. Foothills County provides this information in good faith, but provides no warranty, nor accepts any liability arising from incorrect, incomplete or misleading information, or its improper use.

Data Sources Include Municipal Records and AltaLIS. © Foothills County 2023.





Diamond Valley

Page Numbers

3	4	5			
9	10	11	12	13	14
17	18	19	20	21	22
	26	27	28	29	30
	33	34	35	36	38
	41	42	43	44	46
		51			

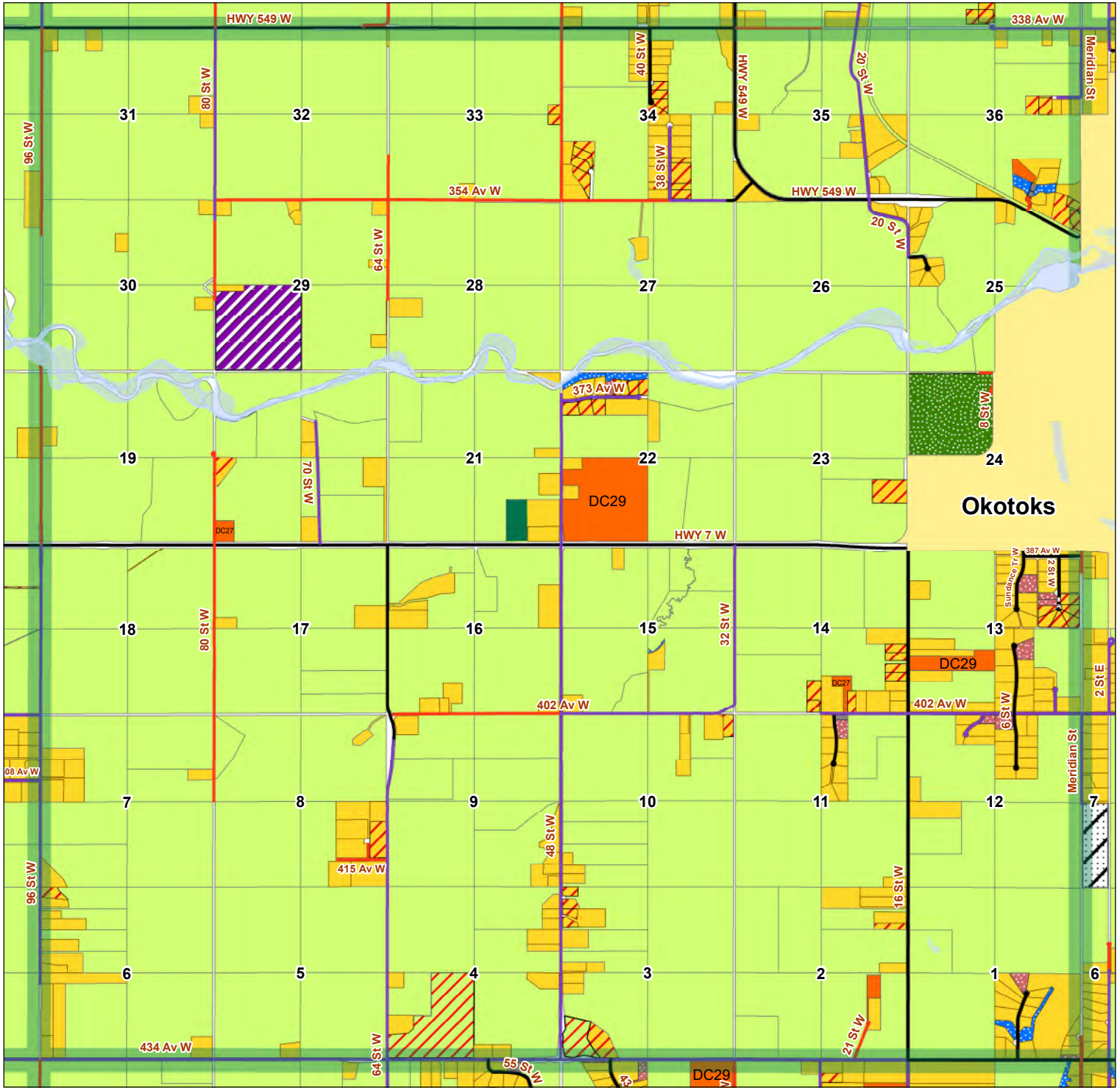
Legend

- Hard Surface (Chip/oil)
- Gravel
- Pavement
- In Transition
- A- Agricultural
- AA- Agricultural Sub A
- CR- Country Residential
- CRA- Country Residential Sub A
- DC - Direct Control
- INR- Natural Resource Extraction
- PUL- Public Utility
- SD- Service District
- ER- Environmental Reserve
- MR- Municipal Reserve

This map is compiled by the Foothills County. Reproduction, in whole or in part, is prohibited without express permission from the Foothills County. Foothills County provides this information in good faith, but provides no warranty, nor accepts any liability arising from incorrect, incomplete or misleading information, or its improper use.

Data Sources Include Municipal Records and AltaLIS. © Foothills County 2023.





Okotoks

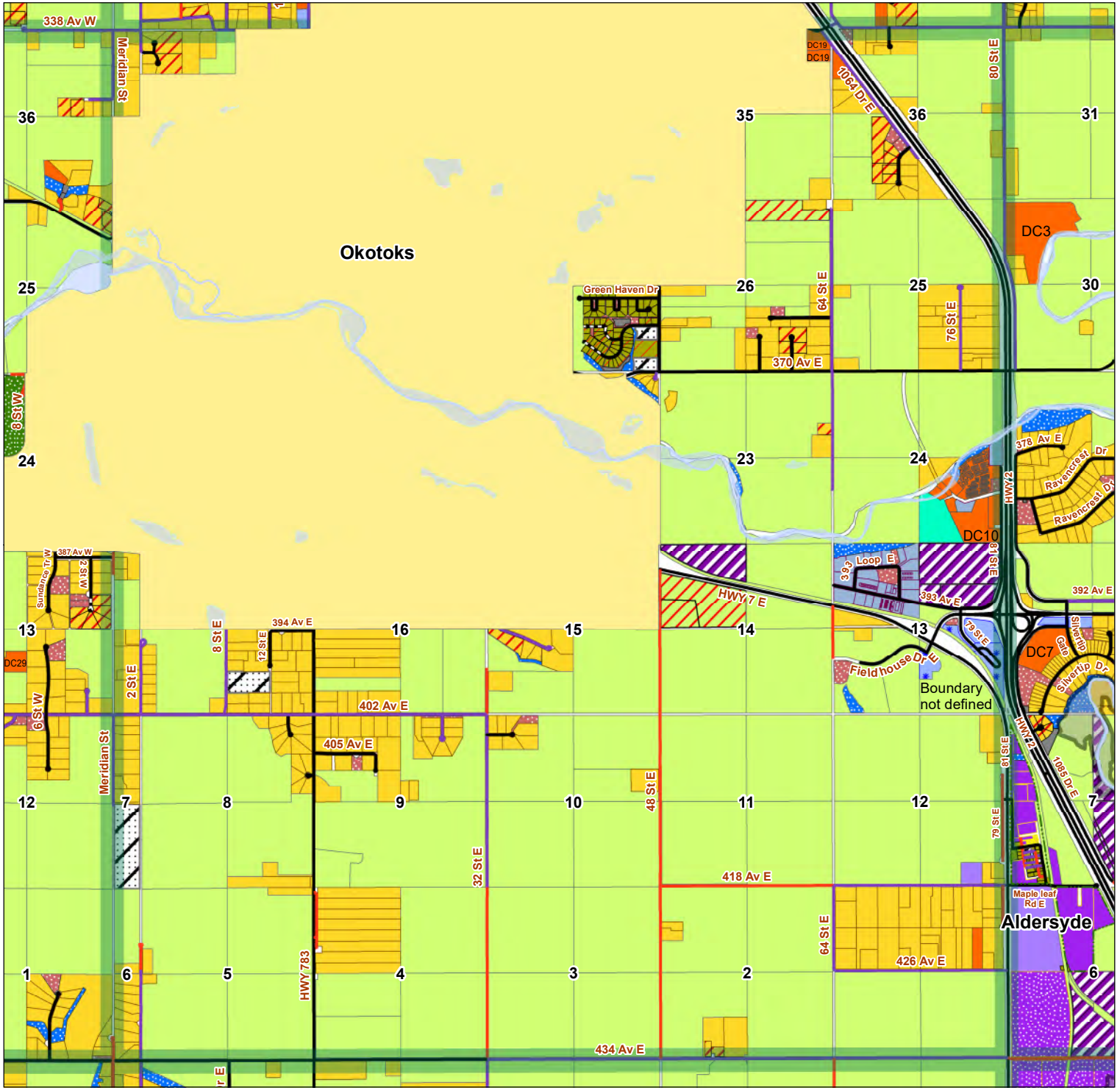
Page Numbers

3	4	5			
9	10	11	12	13	14
17	18	19	20	21	22
26	27	28	29	30	31
33	34	35	36	38	39
41	42	43	44	46	47
	51				

- Legend**
- Hard Surface (Chip/oil)
 - Gravel
 - Developer Pavement
 - Pavement
 - In Transition
 - A- Agricultural
 - AA- Agricultural Sub A
 - AB- Agriculture Business
 - CR- Country Residential
 - CRA- Country Residential Sub A
 - DC - Direct Control
 - INR- Natural Resource Extraction
 - EP- Environmental Protection
 - PUL- Public Utility
 - ER- Environmental Reserve
 - MR- Municipal Reserve

This map is compiled by the Foothills County. Reproduction, in whole or in part, is prohibited without express permission from the Foothills County. Foothills County provides this information in good faith, but provides no warranty, nor accepts any liability arising from incorrect, incomplete or misleading information, or its improper use.

Data Sources Include Municipal Records and AltaLIS.
© Foothills County 2023



Page Numbers

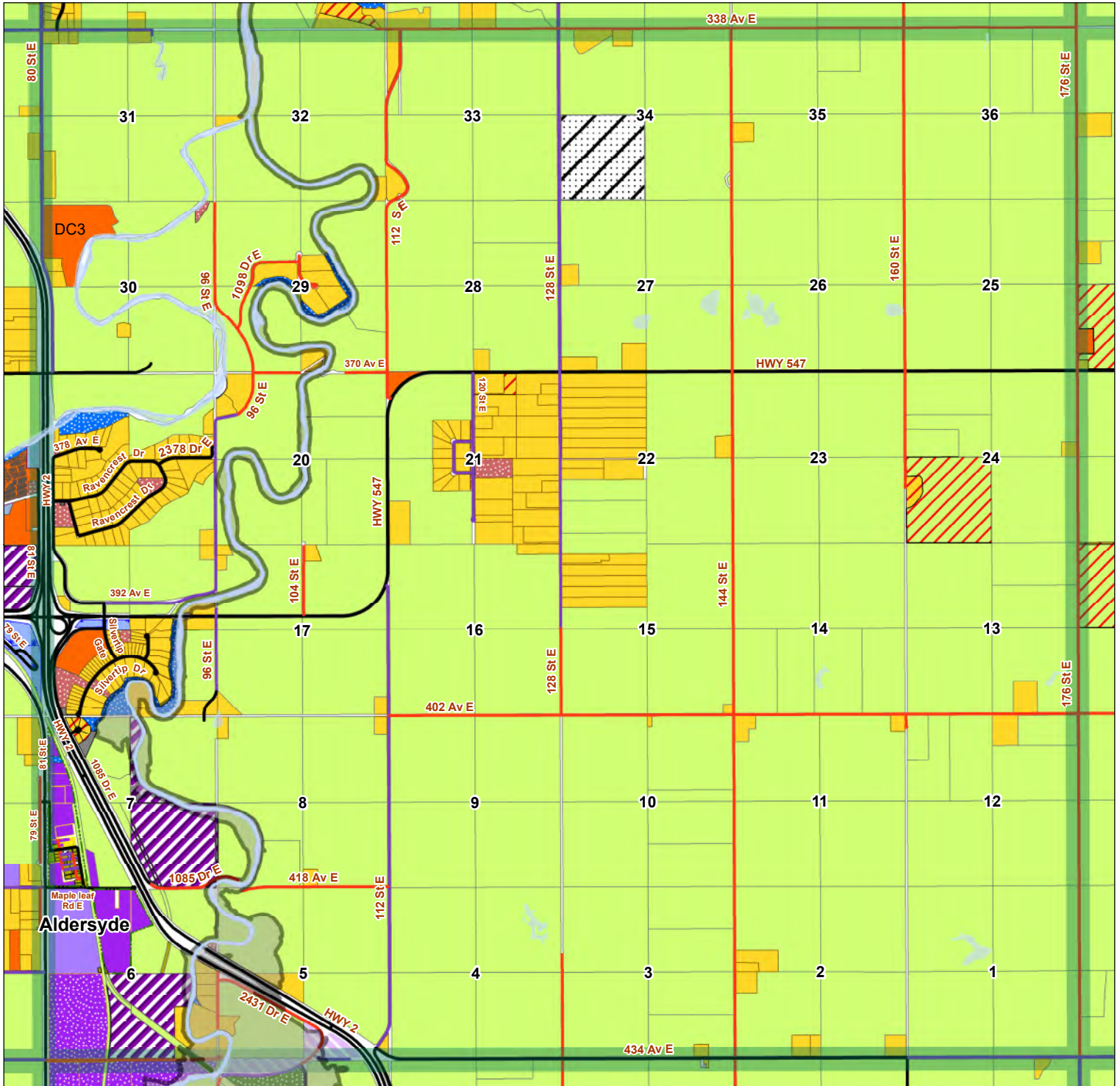
3	4	5			
9	10	11	12	13	14
17	18	19	20	21	22
26	27	28	29	30	31
33	34	35	36	38	39
41	42	43	44	46	47
	51				

- Legend**
- Hard Surface (Chip/oil)
 - CR- Country Residential
 - GI- General Industry
 - Gravel
 - CRA- Country Residential Sub A
 - IE- Industrial Edge
 - Developer Pavement
 - DC - Direct Control
 - INR- Natural Resource Extraction
 - Pavement
 - RC- Residential Community District
 - REC- Recreation
 - Flood Hazard Protection District
 - RCA- Residential Community Sub-district "A"
 - EP- Environmental Protection
 - In Transition
 - BP- Bussiness Park
 - PUL- Public Utility
 - A- Agricultural
 - CMC- Community Commercial
 - ER- Environmental Reserve
 - AA- Agricultural Sub A
 - HC- Highway Commercial
 - MR- Municipal Reserve
 - AB- Agriculture Business
 - HMI- Hamlet Industry

This map is compiled by the Foothills County. Reproduction, in whole or in part, is prohibited without express permission from the Foothills County. Foothills County provides this information in good faith, but provides no warranty, nor accepts any liability arising from incorrect, incomplete or misleading information, or its improper use.

Data Sources Include Municipal Records and AltaLIS.
© Foothills County 2023





Page Numbers

3	4	5					
9	10	11	12	13	14	15	16
17	18	19	20	21	22	23	24
26	27	28	29	30	31	32	
33	34	35	36	38	39	40	
41	42	43	44	46	47	48	
51							

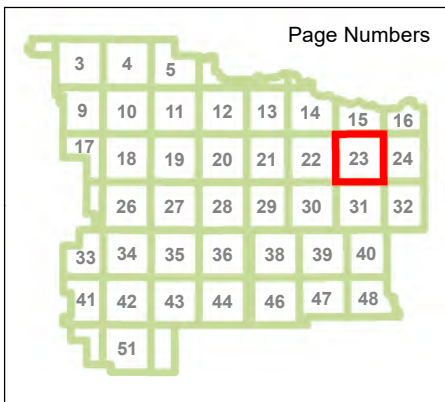
Legend

- Hard Surface (Chip/oil)
- Gravel
- Pavement
- Flood Hazard Protection District
- In Transition
- A- Agricultural
- AA- Agricultural Sub A
- AB- Agriculture Business
- CR- Country Residential
- CRA- Country Residential Sub A
- DC - Direct Control
- RC- Residential Community District
- BP- Business Park
- CMC- Community Commercial
- HC- Highway Commercial
- HMI- Hamlet Industry
- GI- General Industry
- IE- Industrial Edge
- LIID- Low Intensity Industry District
- INR- Natural Resource Extraction
- PUL- Public Utility
- SD- Service District
- ER- Environmental Reserve
- MR- Municipal Reserve

This map is compiled by the Foothills County. Reproduction, in whole or in part, is prohibited without express permission from the Foothills County. Foothills County provides this information in good faith, but provides no warranty, nor accepts any liability arising from incorrect, incomplete or misleading information, or its improper use.

Data Sources Include Municipal Records and AltaLIS.
© Foothills County 2023





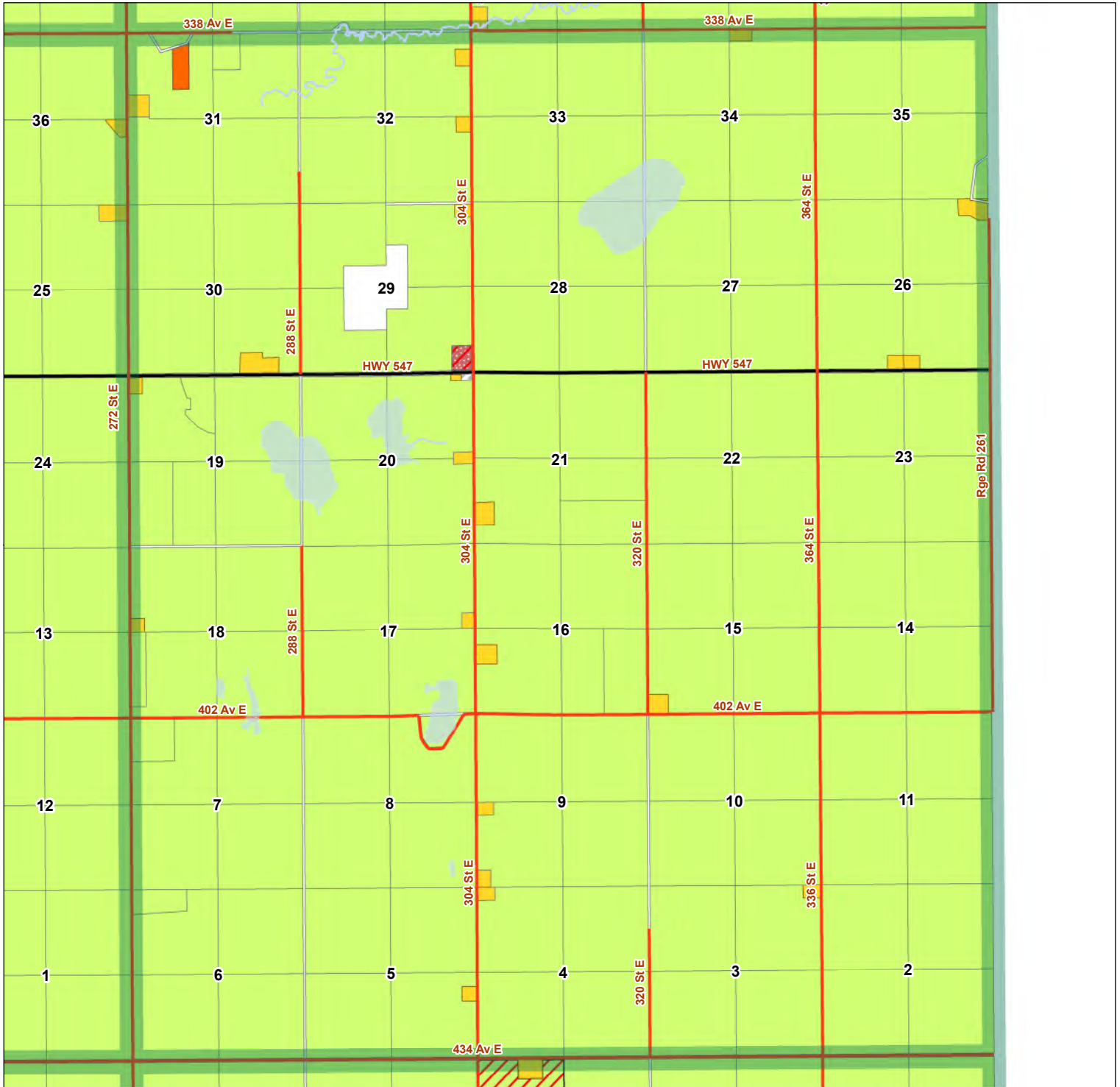
Legend

- Hard Surface (Chip/oil)
- Gravel
- Pavement
- A- Agricultural
- AA- Agricultural Sub A
- CR- Country Residential
- CRA- Country Residential Sub A
- DC - Direct Control
- SD- Service District

This map is compiled by the Foothills County. Reproduction, in whole or in part, is prohibited without express permission from the Foothills County. Foothills County provides this information in good faith, but provides no warranty, nor accepts any liability arising from incorrect, incomplete or misleading information, or its improper use.

Data Sources Include Municipal Records and AltaLIS.
© Foothills County 2023





Page Numbers

3	4	5					
9	10	11	12	13	14	15	16
17	18	19	20	21	22	23	24
26	27	28	29	30	31	32	
33	34	35	36	38	39	40	
41	42	43	44	46	47	48	
51							

- Legend**
- Gravel
 - Pavement
 - A- Agricultural
 - AA- Agricultural Sub A
 - CR- Country Residential
 - DC - Direct Control
 - SD- Service District
 - MLR-Municipal Land/Reserve District

This map is compiled by the Foothills County. Reproduction, in whole or in part, is prohibited without express permission from the Foothills County. Foothills County provides this information in good faith, but provides no warranty, nor accepts any liability arising from incorrect, incomplete or misleading information, or its improper use.

Data Sources Include Municipal Records and AltaLIS.
© Foothills County 2023





Page Numbers

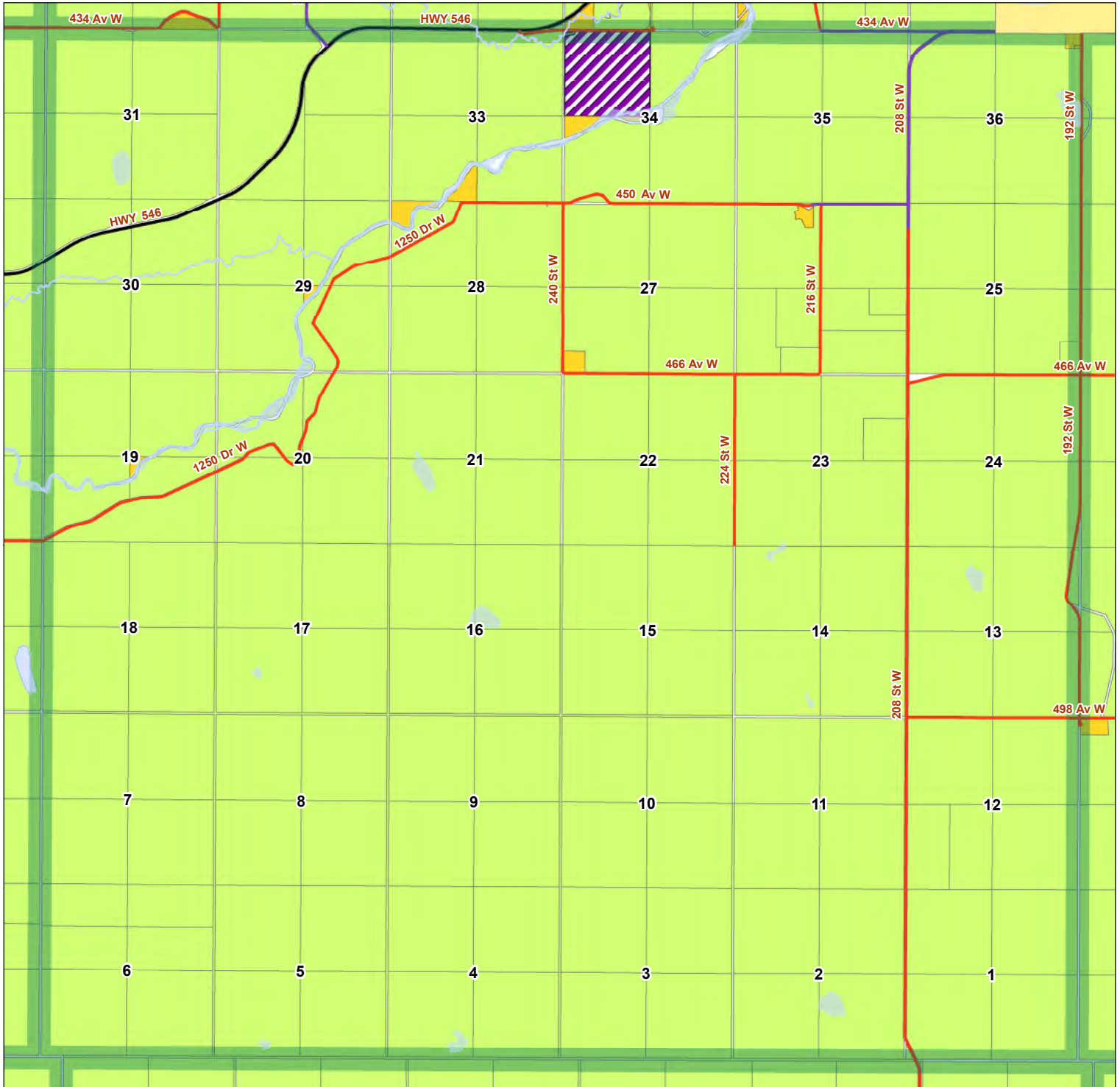
3	4	5					
9	10	11	12	13	14	15	16
17	18	19	20	21	22	23	24
	26	27	28	29	30	31	32
33	34	35	36	38	39	40	
41	42	43	44	46	47	48	
	51						

- Legend**
- Gravel
 - Pavement
 - A- Agricultural
 - CR- Country Residential

This map is compiled by the Foothills County. Reproduction, in whole or in part, is prohibited without express permission from the Foothills County. Foothills County provides this information in good faith, but provides no warranty, nor accepts any liability arising from incorrect, incomplete or misleading information, or its improper use.

Data Sources Include Municipal Records and AltaLIS.
© Foothills County 2023





Page Numbers

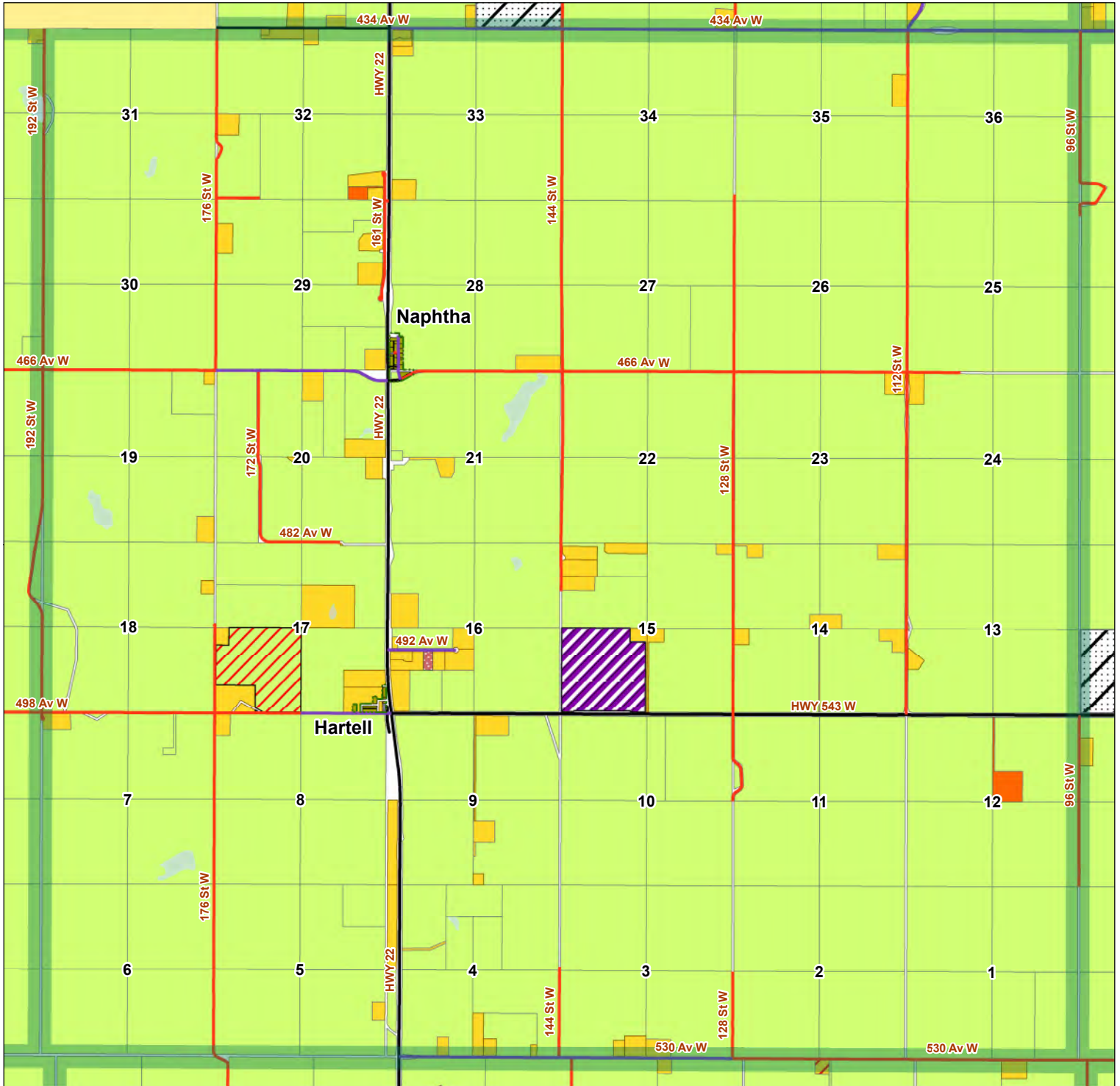
3	4	5					
9	10	11	12	13	14	15	16
17	18	19	20	21	22	23	24
	26	27	28	29	30	31	32
33	34	35	36	38	39	40	
41	42	43	44	46	47	48	
	51						

- Legend**
- Hard Surface (Chip/oil)
 - Gravel
 - Pavement
 - A- Agricultural
 - CR- Country Residential
 - INR- Natural Resource Extraction

This map is compiled by the Foothills County. Reproduction, in whole or in part, is prohibited without express permission from the Foothills County. Foothills County provides this information in good faith, but provides no warranty, nor accepts any liability arising from incorrect, incomplete or misleading information, or its improper use.

Data Sources Include Municipal Records and AltaLIS.
© Foothills County 2023





Page Numbers

3	4	5					
9	10	11	12	13	14	15	16
17	18	19	20	21	22	23	24
	26	27	28	29	30	31	32
33	34	35	36	38	39	40	
41	42	43	44	46	47	48	
	51						

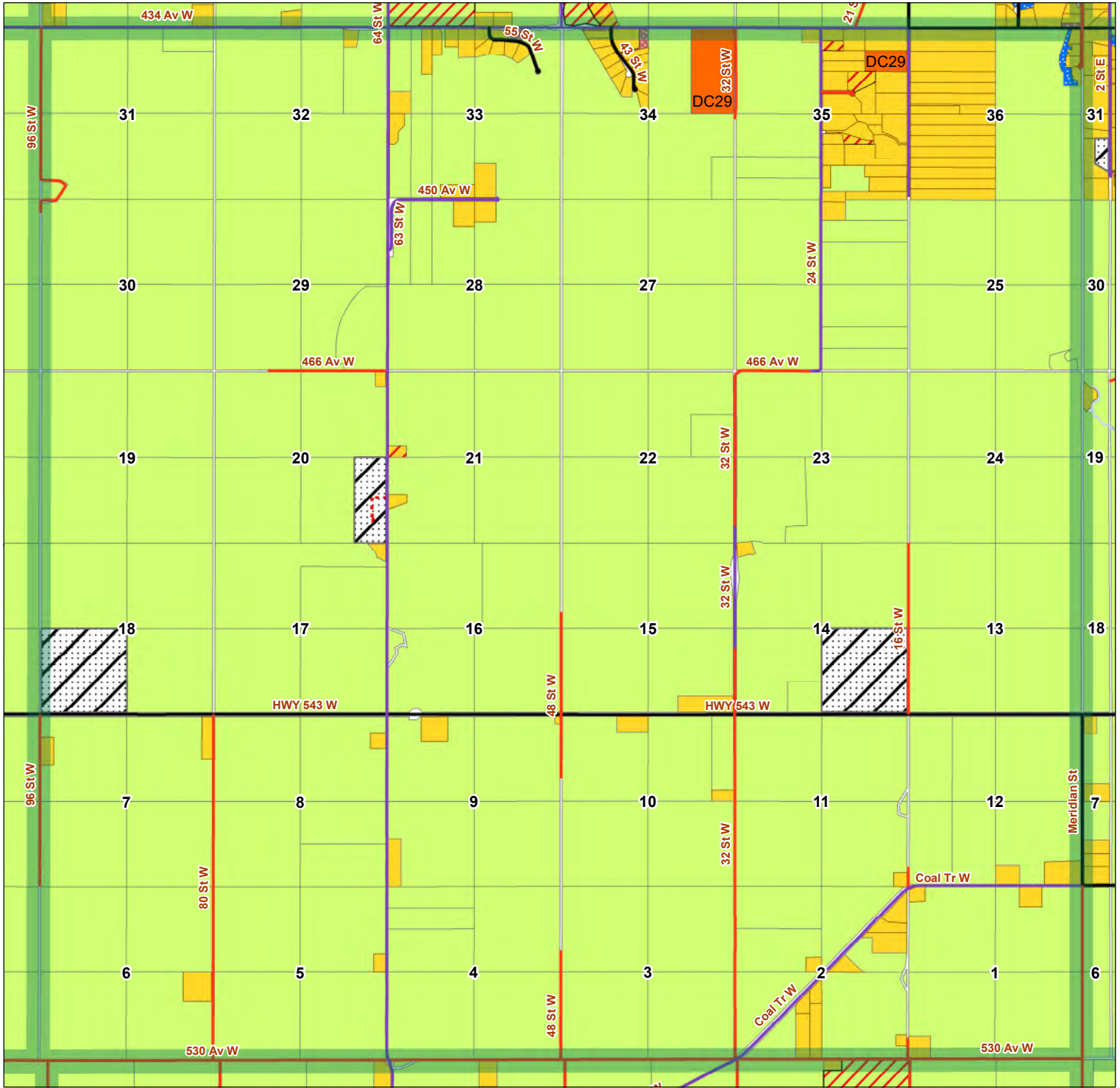
Legend

- Hard Surface (Chip/oil)
- Gravel
- Pavement
- In Transition
- A- Agricultural
- AA- Agricultural Sub A
- CR- Country Residential
- CRA- Country Residential Sub A
- DC - Direct Control
- RC- Residential Community District
- RCA- Residential Community Sub-district "A"
- CMC- Community Commercial
- INR- Natural Resource Extraction
- MR- Municipal Reserve

This map is compiled by the Foothills County. Reproduction, in whole or in part, is prohibited without express permission from the Foothills County. Foothills County provides this information in good faith, but provides no warranty, nor accepts any liability arising from incorrect, incomplete or misleading information, or its improper use.

Data Sources Include Municipal Records and AltaLIS.
© Foothills County 2023





Page Numbers

3	4	5					
9	10	11	12	13	14	15	16
17	18	19	20	21	22	23	24
	26	27	28	29	30	31	32
33	34	35	36	38	39	40	
41	42	43	44	46	47	48	
	51						

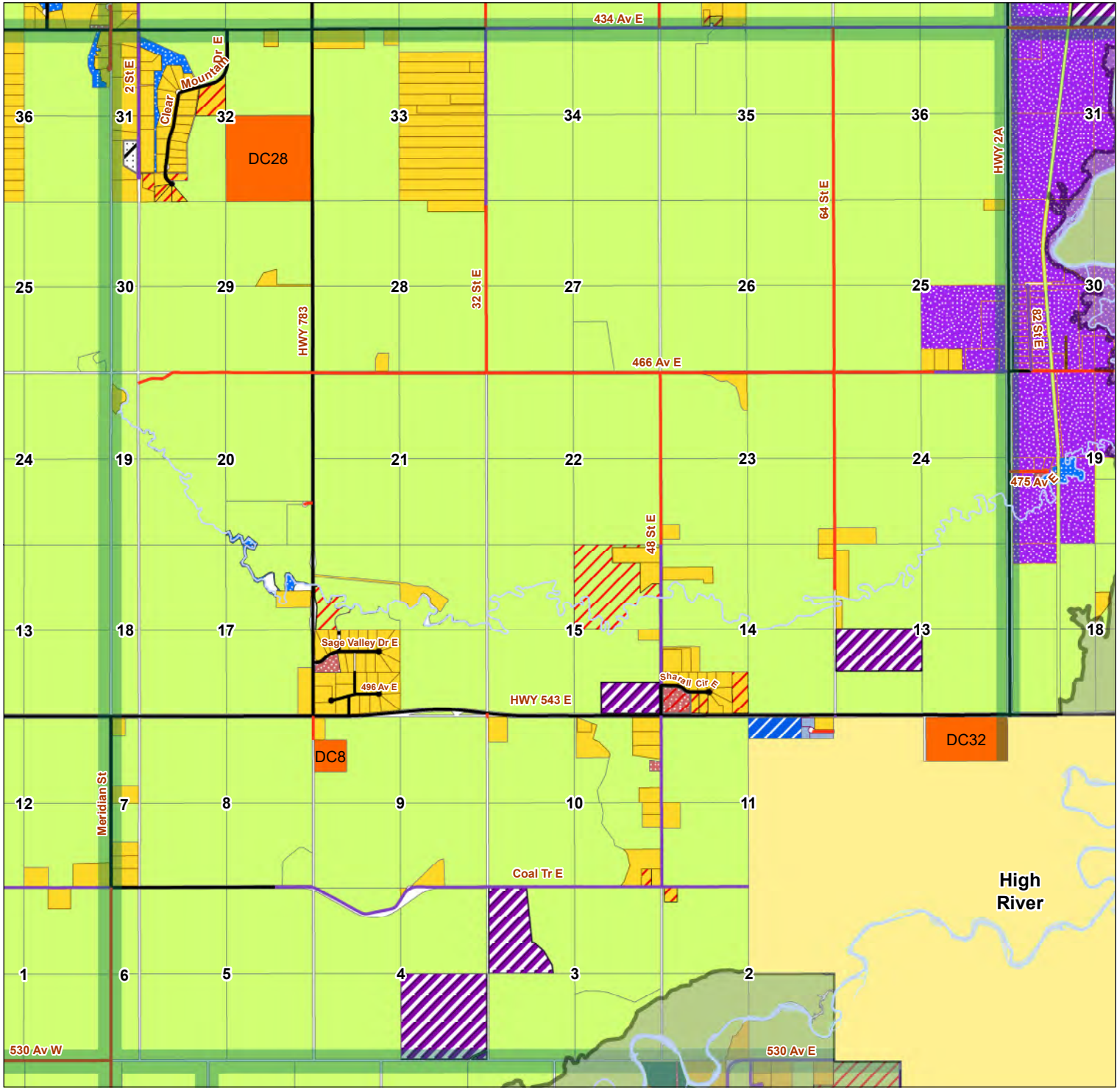
Legend

- Hard Surface (Chip/oil)
- Developer Gravel
- Gravel
- Pavement
- In Transition
- A- Agricultural
- AA- Agricultural Sub A
- CR- Country Residential
- CRA- Country Residential Sub A
- DC - Direct Control
- ER- Environmental Reserve
- MR- Municipal Reserve

This map is compiled by the Foothills County. Reproduction, in whole or in part, is prohibited without express permission from the Foothills County. Foothills County provides this information in good faith, but provides no warranty, nor accepts any liability arising from incorrect, incomplete or misleading information, or its improper use.

Data Sources Include Municipal Records and AltaLIS.
© Foothills County 2023





Page Numbers

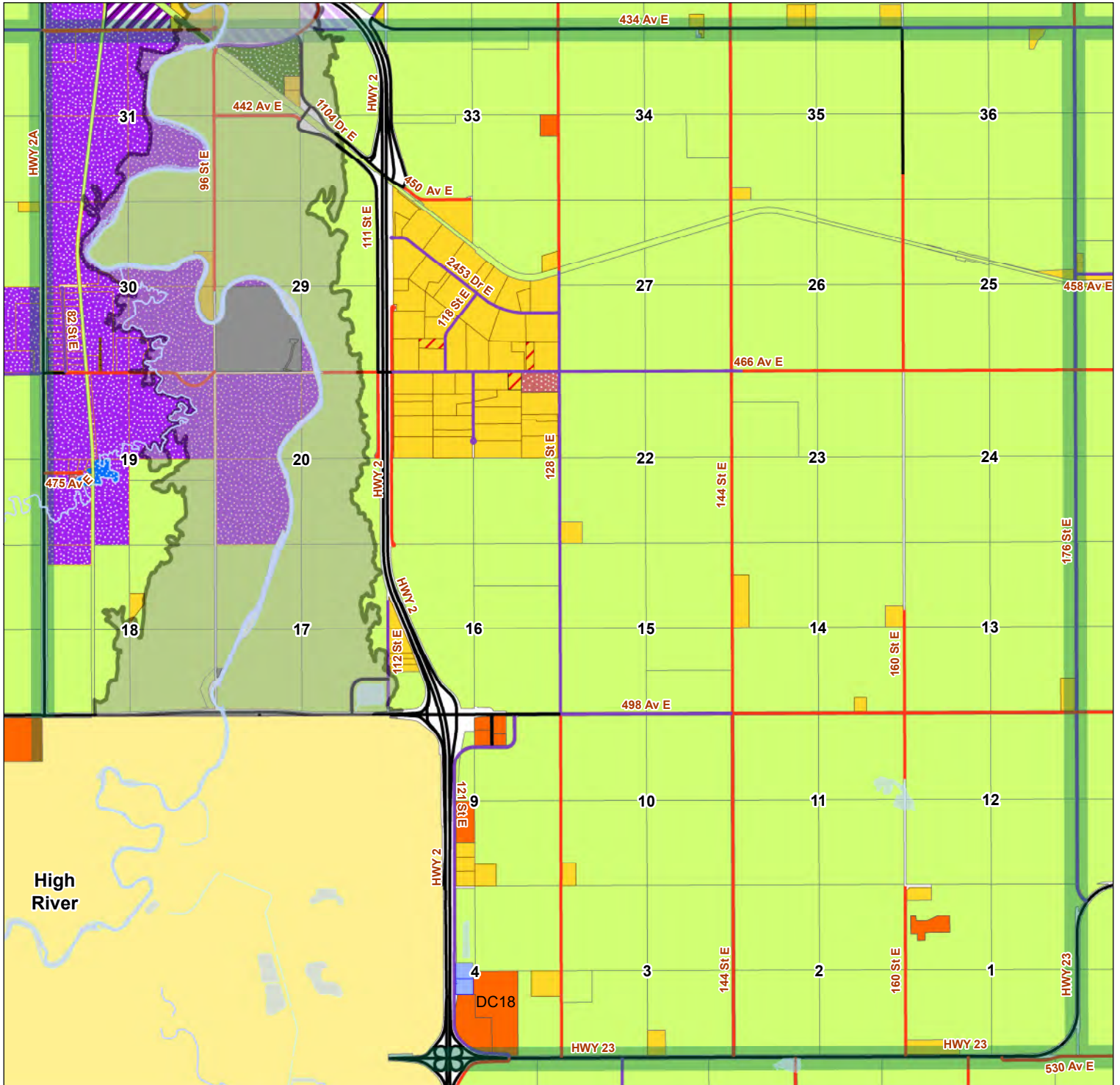
3	4	5					
9	10	11	12	13	14	15	16
17	18	19	20	21	22	23	24
26	27	28	29	30	31	32	
33	34	35	36	38	39	40	
41	42	43	44	46	47	48	
51							

- Legend**
- Hard Surface (Chip/oil)
 - CRA- Country Residential Sub A
 - MR- Municipal Reserve
 - Gravel
 - DC - Direct Control
 - MLR- Municipal Land/Reserve District
 - - - Developer Pavement
 - BP- Bussiness Park
 - RB- Rural Business
 - Pavement
 - Flood Hazard Protection District
 - GI- General Industry
 - In Transition
 - INR- Natural Resource Extraction
 - A- Agricultural
 - EP- Environmental Protection
 - AA- Agricultural Sub A
 - PUL- Public Utility
 - CR- Country Residential
 - ER- Environmental Reserve

This map is compiled by the Foothills County. Reproduction, in whole or in part, is prohibited without express permission from the Foothills County. Foothills County provides this information in good faith, but provides no warranty, nor accepts any liability arising from incorrect, incomplete or misleading information, or its improper use.

Data Sources Include Municipal Records and AltaLIS.
© Foothills County 2023





Page Numbers

3	4	5			
9	10	11	12	13	14
17	18	19	20	21	22
	26	27	28	29	30
	33	34	35	36	38
	41	42	43	44	46
		51			

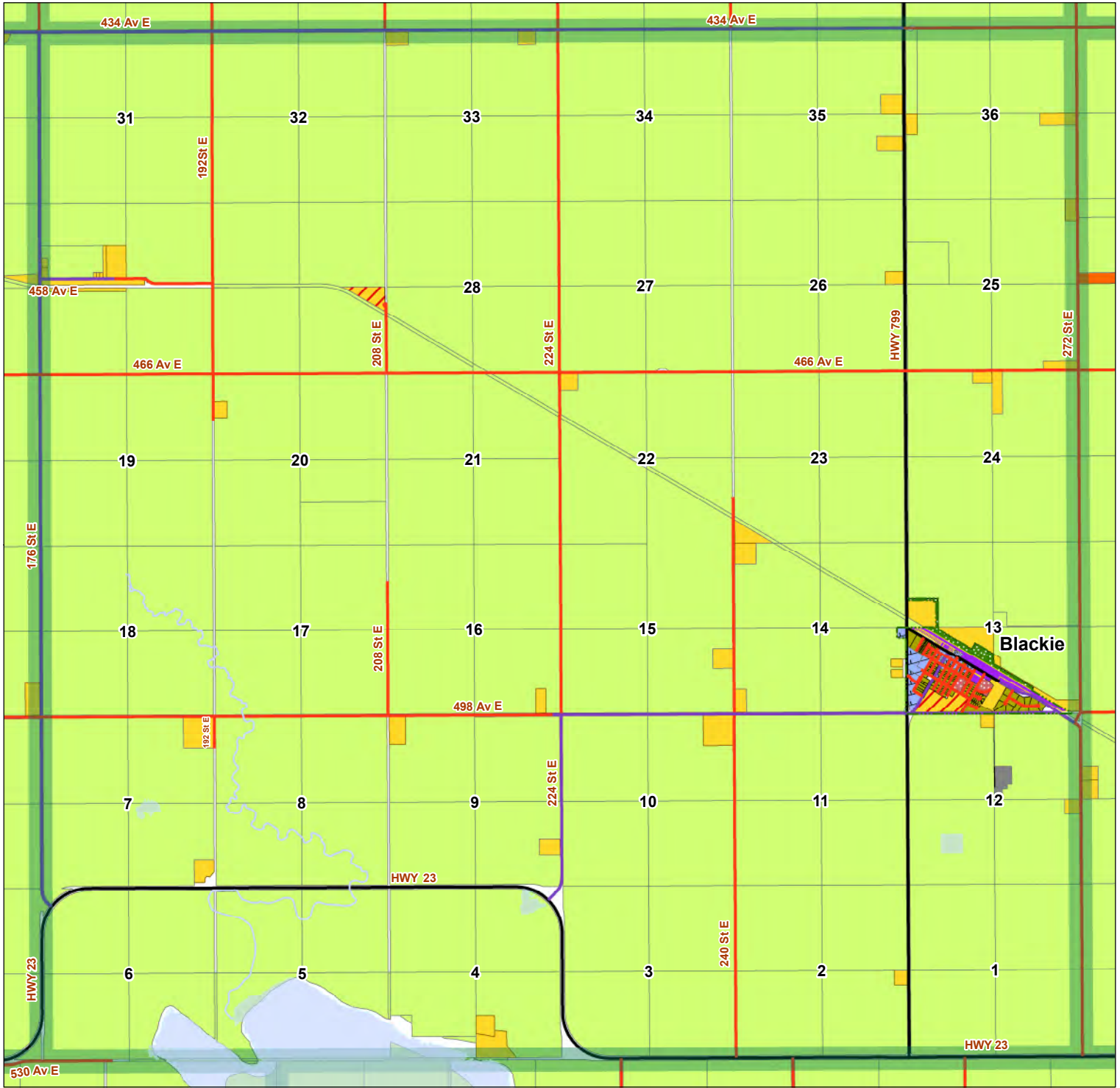
Legend

- Pre Developer
- Hard Surface (Chip/oil)
- Gravel
- Pavement
- Flood Hazard Protection District
- A- Agricultural
- AB- Agriculture Business
- CR- Country Residential
- CRA- Country Residential Sub A
- DC - Direct Control
- HC- Highway Commercial
- GI- General Industry
- LIID- Low Intensity Industry District
- INR- Natural Resource Extraction
- PUL- Public Utility
- SD- Service District
- ER- Environmental Reserve
- MR- Municipal Reserve
- MLR- Municipal Land/Reserve District

This map is compiled by the Foothills County. Reproduction, in whole or in part, is prohibited without express permission from the Foothills County. Foothills County provides this information in good faith, but provides no warranty, nor accepts any liability arising from incorrect, incomplete or misleading information, or its improper use.

Data Sources Include Municipal Records and AltaLIS.
© Foothills County 2023





Page Numbers

3	4	5			
9	10	11	12	13	14
17	18	19	20	21	22
26	27	28	29	30	31
33	34	35	36	38	39
41	42	43	44	46	47
	51				

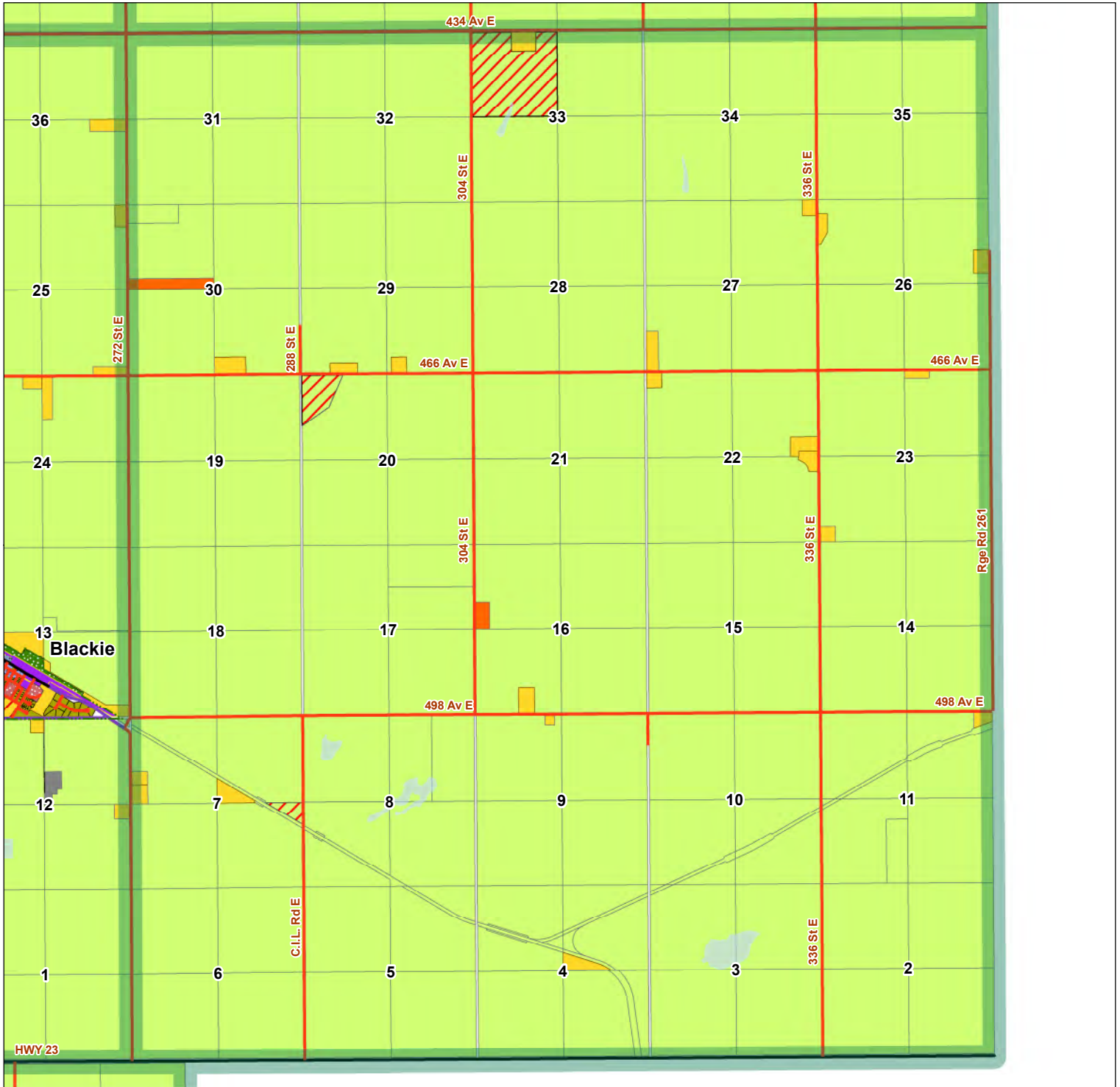
Legend

- Hard Surface (Chip/oil)
- Gravel
- Pavement
- A- Agricultural
- AB- Agriculture Business
- CR- Country Residential
- CRA- Country Residential Sub A
- DC - Direct Control
- RC- Residential Community District
- CMC- Community Commercial
- HMI- Hamlet Industry
- PUL- Public Utility
- SD- Service District
- MR- Municipal Reserve

This map is compiled by the Foothills County. Reproduction, in whole or in part, is prohibited without express permission from the Foothills County. Foothills County provides this information in good faith, but provides no warranty, nor accepts any liability arising from incorrect, incomplete or misleading information, or its improper use.

Data Sources Include Municipal Records and AltaLIS.
© Foothills County 2023





Page Numbers

3	4	5					
9	10	11	12	13	14	15	16
17	18	19	20	21	22	23	24
26	27	28	29	30	31	32	
33	34	35	36	38	39	40	
41	42	43	44	46	47	48	
51							

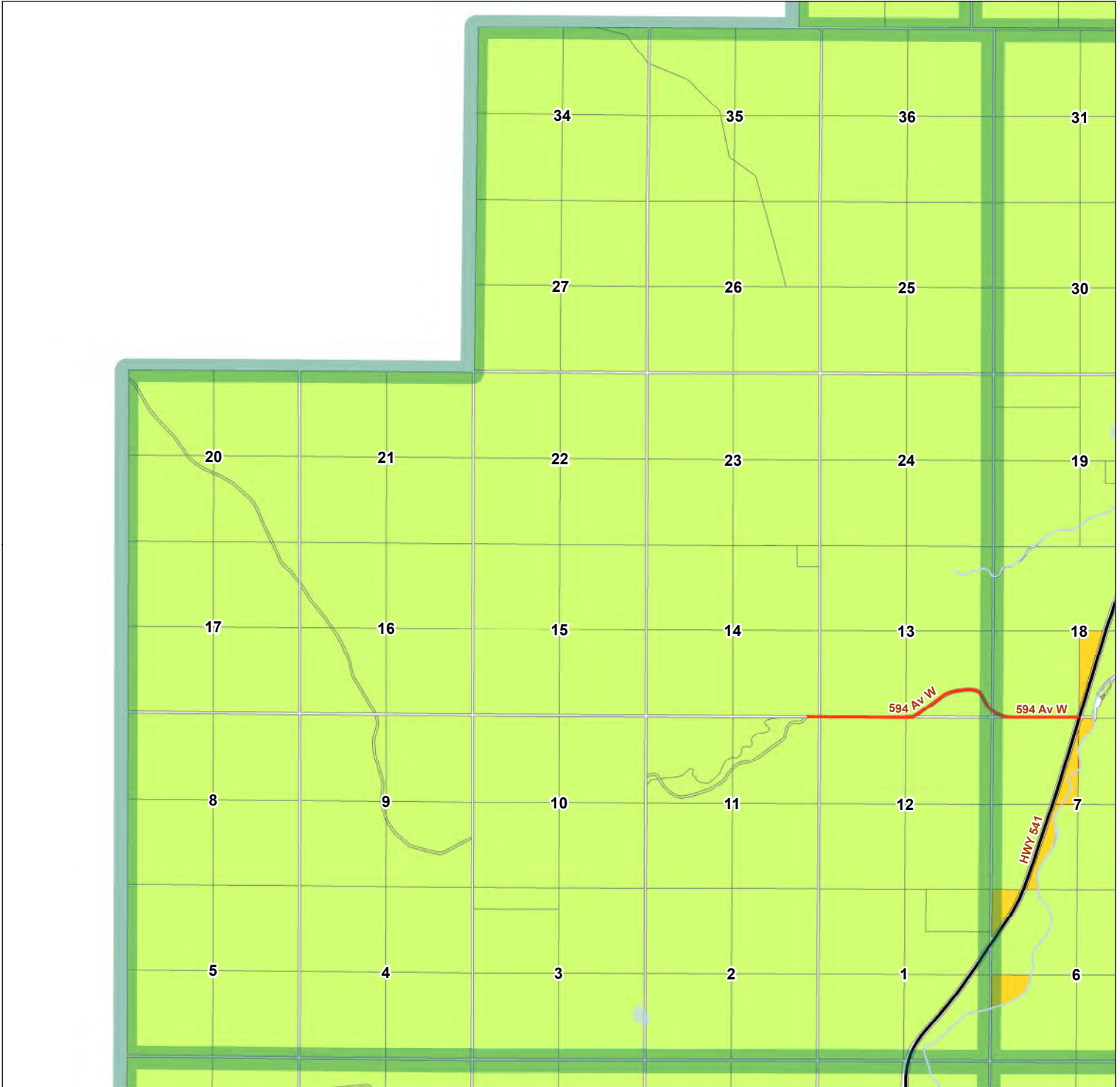
Legend

- Gravel
- Pavement
- A- Agricultural
- AA- Agricultural Sub A
- AB- Agriculture Business
- CR- Country Residential
- CRA- Country Residential Sub A
- DC - Direct Control
- RC- Residential Community District
- CMC- Community Commercial
- HMI- Hamlet Industry
- PUL- Public Utility
- MR- Municipal Reserve

This map is compiled by the Foothills County. Reproduction, in whole or in part, is prohibited without express permission from the Foothills County. Foothills County provides this information in good faith, but provides no warranty, nor accepts any liability arising from incorrect, incomplete or misleading information, or its improper use.

Data Sources Include Municipal Records and AltaLIS.
© Foothills County 2023





Page Numbers

3	4	5					
9	10	11	12	13	14	15	16
17	18	19	20	21	22	23	24
	26	27	28	29	30	31	32
	33	34	35	36	38	39	40
41	42	43	44	46	47	48	
	51						

- Legend**
- Gravel
 - Pavement
 - A- Agricultural
 - CR- Country Residential

This map is compiled by the Foothills County. Reproduction, in whole or in part, is prohibited without express permission from the Foothills County. Foothills County provides this information in good faith, but provides no warranty, nor accepts any liability arising from incorrect, incomplete or misleading information, or its improper use.

Data Sources Include Municipal Records and AltaLIS.
© Foothills County 2023





Page Numbers

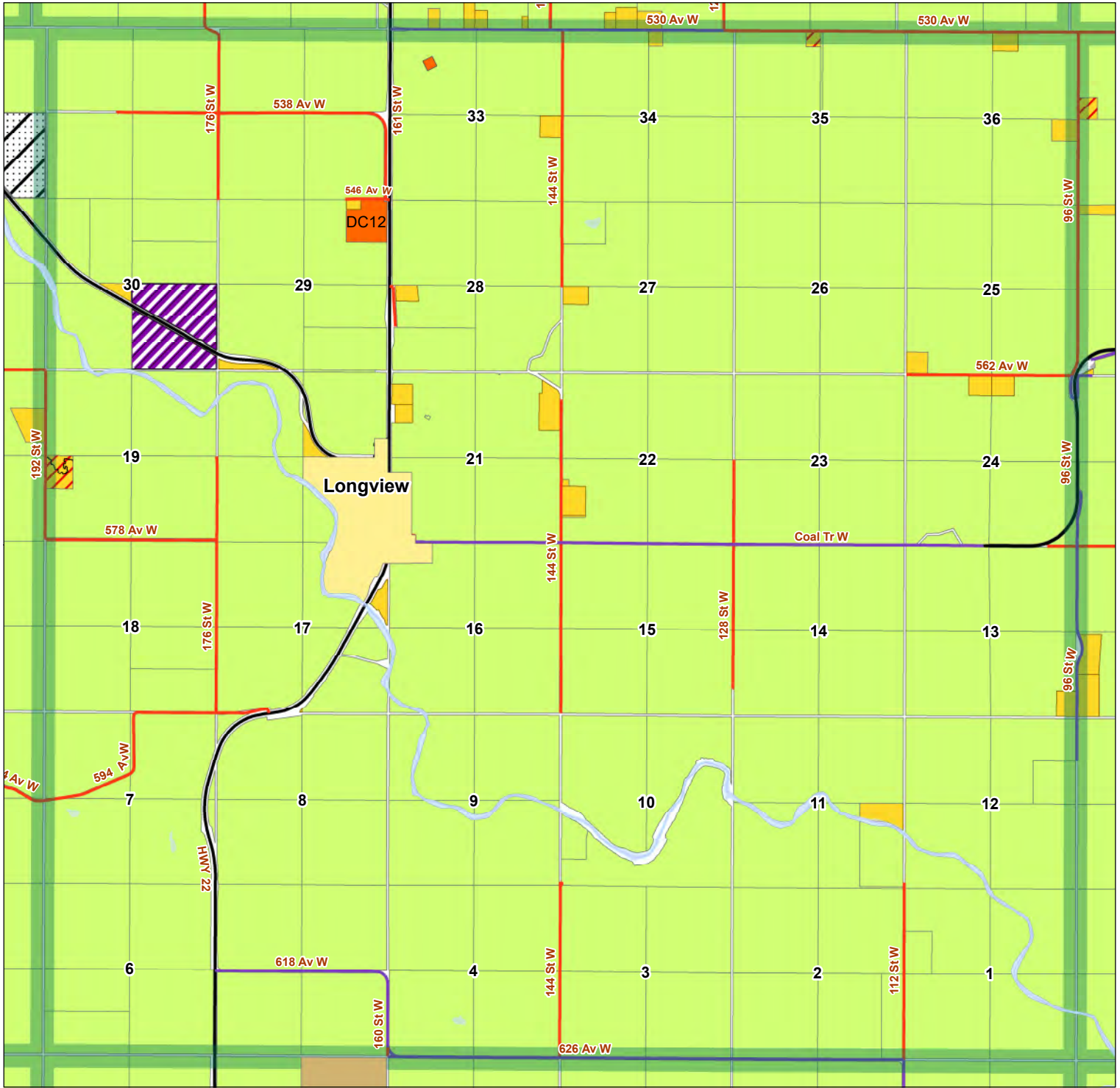
3	4	5					
9	10	11	12	13	14	15	16
17	18	19	20	21	22	23	24
	26	27	28	29	30	31	32
33	34	35	36	38	39	40	
41	42	43	44	46	47	48	
	51						

- Legend**
- Gravel
 - Pavement
 - In Transition
 - A- Agricultural
 - CR- Country Residential
 - CRA- Country Residential Sub A

This map is compiled by the Foothills County. Reproduction, in whole or in part, is prohibited without express permission from the Foothills County. Foothills County provides this information in good faith, but provides no warranty, nor accepts any liability arising from incorrect, incomplete or misleading information, or its improper use.

Data Sources Include Municipal Records and AltaLIS.
© Foothills County 2023





Page Numbers

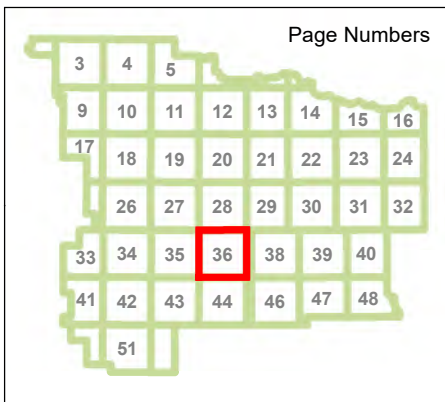
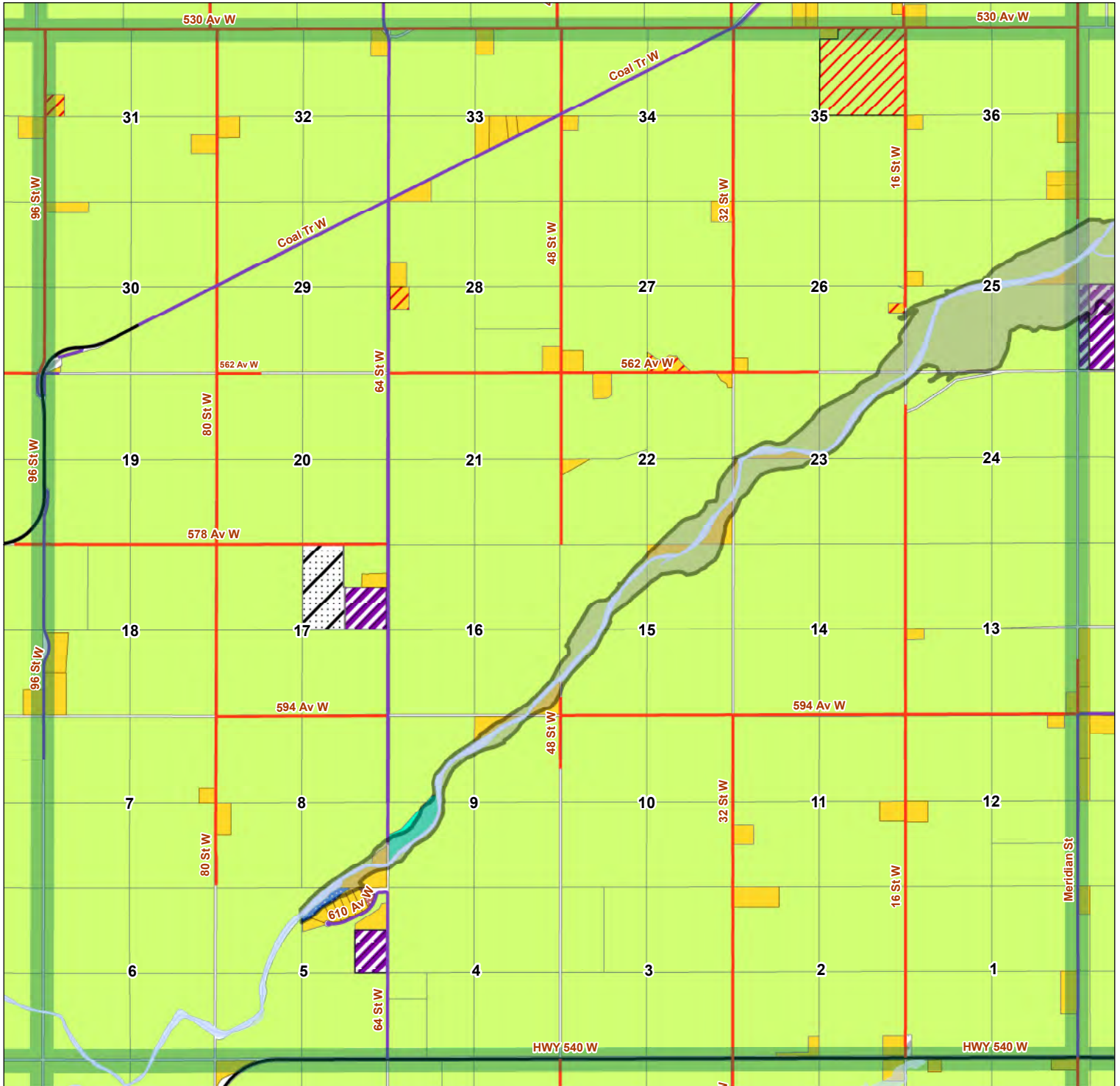
3	4	5					
9	10	11	12	13	14	15	16
17	18	19	20	21	22	23	24
26	27	28	29	30	31	32	
33	34	35	36	38	39	40	
41	42	43	44	46	47	48	
51							

- Legend**
- Hard Surface (Chip/oil)
 - Gravel
 - Pavement
 - In Transition
 - A- Agricultural
 - CR- Country Residential
 - CRA- Country Residential Sub A
 - DC - Direct Control
 - INR- Natural Resource Extraction
 - SD- Service District

This map is compiled by the Foothills County. Reproduction, in whole or in part, is prohibited without express permission from the Foothills County. Foothills County provides this information in good faith, but provides no warranty, nor accepts any liability arising from incorrect, incomplete or misleading information, or its improper use.

Data Sources Include Municipal Records and AltaLIS.
© Foothills County 2023





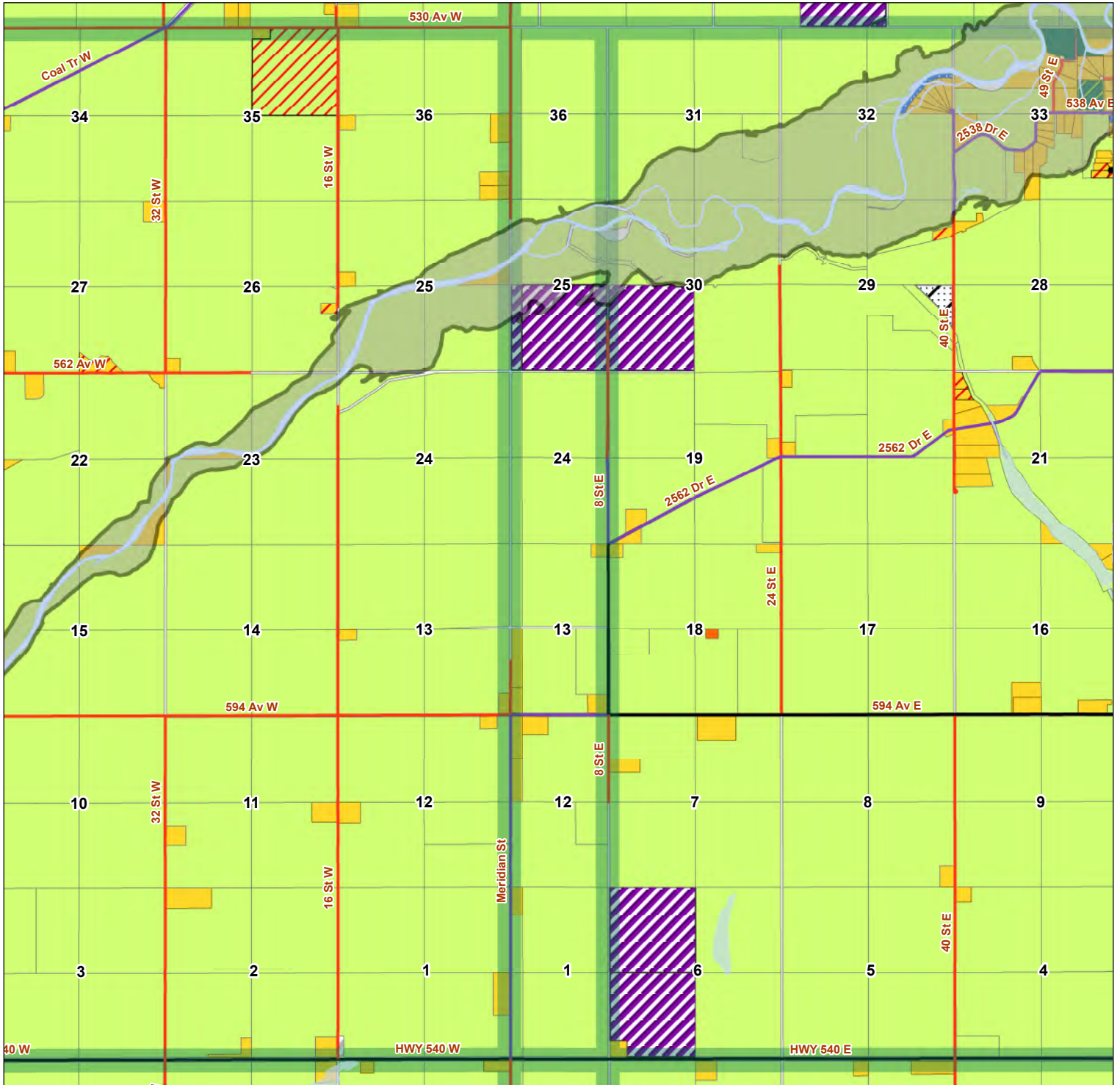
Legend

- Hard Surface (Chip/oil)
- Gravel
- Pavement
- Flood Hazard Protection District
- In Transition
- A- Agricultural
- AA- Agricultural Sub A
- CR- Country Residential
- CRA- Country Residential Sub A
- INR- Natural Resource Extraction
- REC- Recreation
- SD- Service District
- ER- Environmental Reserve
- MR- Municipal Reserve

This map is compiled by the Foothills County. Reproduction, in whole or in part, is prohibited without express permission from the Foothills County. Foothills County provides this information in good faith, but provides no warranty, nor accepts any liability arising from incorrect, incomplete or misleading information, or its improper use.

Data Sources Include Municipal Records and AltaLIS.
© Foothills County 2023





Page Numbers

3	4	5					
9	10	11	12	13	14	15	16
17	18	19	20	21	22	23	24
26	27	28	29	30	31	32	
33	34	35	36	38	39	40	
41	42	43	44	46	47	48	
51							

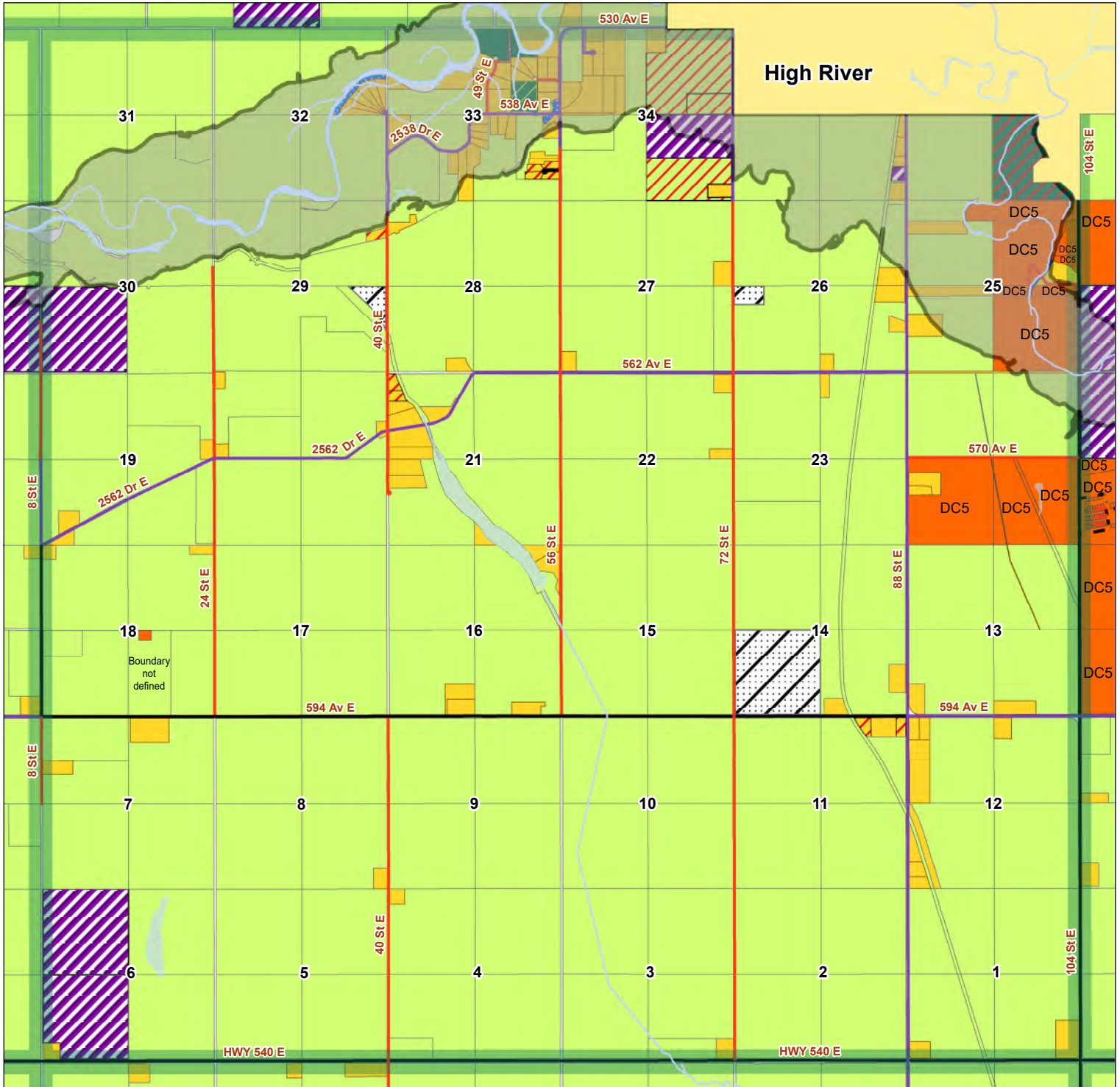
Legend

- Hard Surface (Chip/oil)
- Gravel
- Pavement
- Flood Hazard Protection District
- In Transition
- A- Agricultural
- AA- Agricultural Sub A
- CR- Country Residential
- CRA- Country Residential Sub A
- DC - Direct Control
- INR- Natural Resource Extraction
- OS- Open Space
- EP- Environmental Protection
- SD- Service District
- ER- Environmental Reserve
- MR- Municipal Reserve

This map is compiled by the Foothills County. Reproduction, in whole or in part, is prohibited without express permission from the Foothills County. Foothills County provides this information in good faith, but provides no warranty, nor accepts any liability arising from incorrect, incomplete or misleading information, or its improper use.

Data Sources Include Municipal Records and AltaLIS.
© Foothills County 2023





Page Numbers

3	4	5					
9	10	11	12	13	14	15	16
17	18	19	20	21	22	23	24
26	27	28	29	30	31	32	
33	34	35	36	38	39	40	
41	42	43	44	46	47	48	
51							

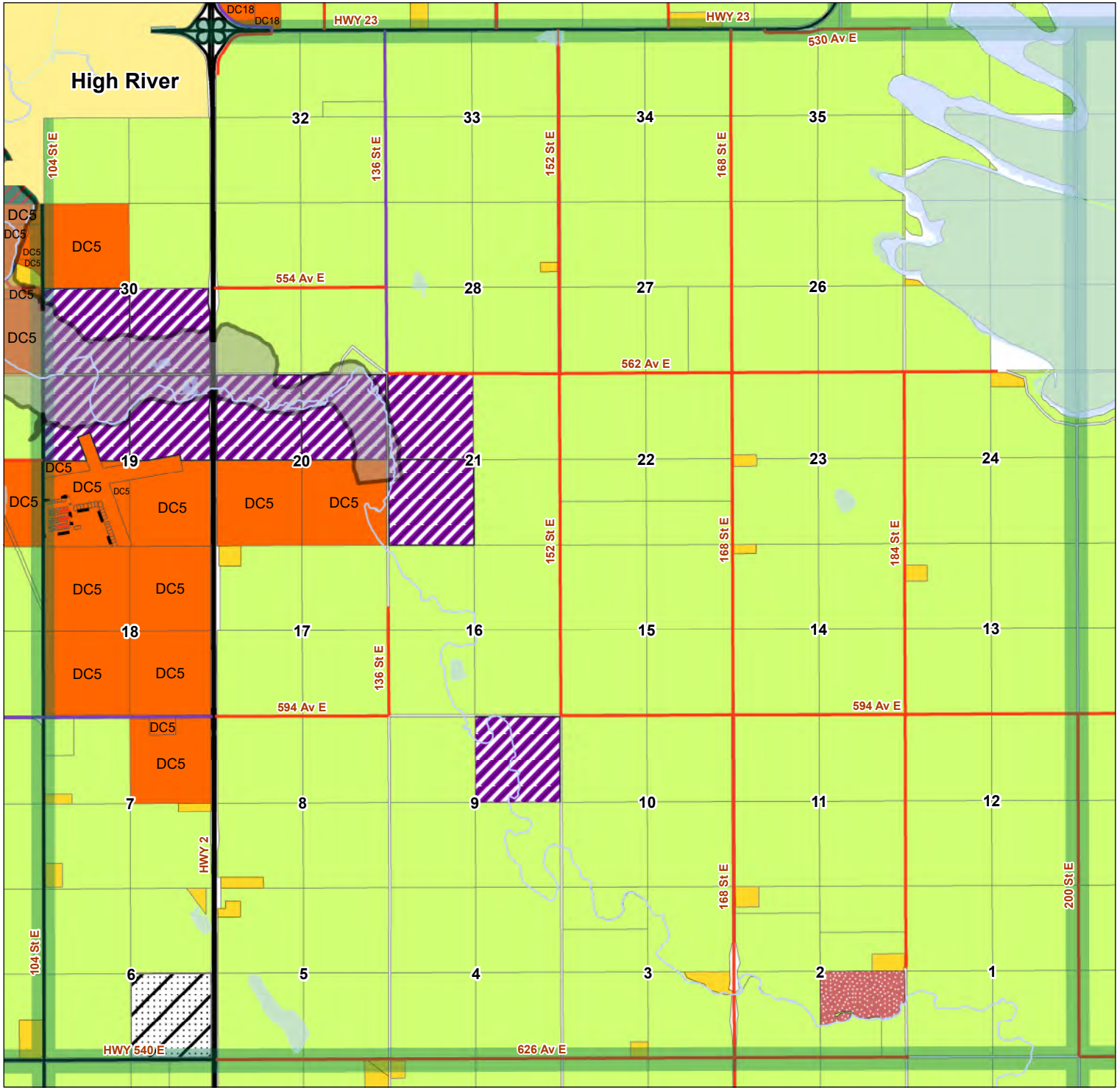
Legend

- Hard Surface (Chip/oil)
- Gravel
- Pavement
- Flood Hazard Protection District
- In Transition
- A- Agricultural
- AA- Agricultural Sub A
- CR- Country Residential
- CRA- Country Residential Sub A
- DC - Direct Control
- INR- Natural Resource Extraction
- OS- Open Space
- EP- Environmental Protection
- EPA- Environmental Protection Sub A
- ER- Environmental Reserve
- MR- Municipal Reserve

This map is compiled by the Foothills County. Reproduction, in whole or in part, is prohibited without express permission from the Foothills County. Foothills County provides this information in good faith, but provides no warranty, nor accepts any liability arising from incorrect, incomplete or misleading information, or its improper use.

Data Sources Include Municipal Records and AltaLIS.
© Foothills County 2023





Page Numbers

3	4	5					
9	10	11	12	13	14	15	16
17	18	19	20	21	22	23	24
26	27	28	29	30	31	32	
33	34	35	36	38	39	40	
41	42	43	44	46	47	48	
51							

Legend

- Hard Surface (Chip/oil)
- Gravel
- Private Gravel
- Private Pavement
- Pavement
- Flood Hazard Protection District
- In Transition
- A- Agricultural
- CR- Country Residential
- DC - Direct Control
- INR- Natural Resource Extraction
- EPA- Environmental Protection Sub A
- ER- Environmental Reserve
- MR- Municipal Reserve

This map is compiled by the Foothills County. Reproduction, in whole or in part, is prohibited without express permission from the Foothills County. Foothills County provides this information in good faith, but provides no warranty, nor accepts any liability arising from incorrect, incomplete or misleading information, or its improper use.

Data Sources Include Municipal Records and AltaLIS.
© Foothills County 2023





Page Numbers

3	4	5					
9	10	11	12	13	14	15	16
17	18	19	20	21	22	23	24
26	27	28	29	30	31	32	
33	34	35	36	38	39	40	
41	42	43	44	46	47	48	
51							

- Legend**
- Hard Surface (Chip/oil)
 - Gravel
 - A- Agricultural
 - CR- Country Residential

This map is compiled by the Foothills County. Reproduction, in whole or in part, is prohibited without express permission from the Foothills County. Foothills County provides this information in good faith, but provides no warranty, nor accepts any liability arising from incorrect, incomplete or misleading information, or its improper use.

Data Sources Include Municipal Records and AltaLIS.
© Foothills County 2023





Page Numbers

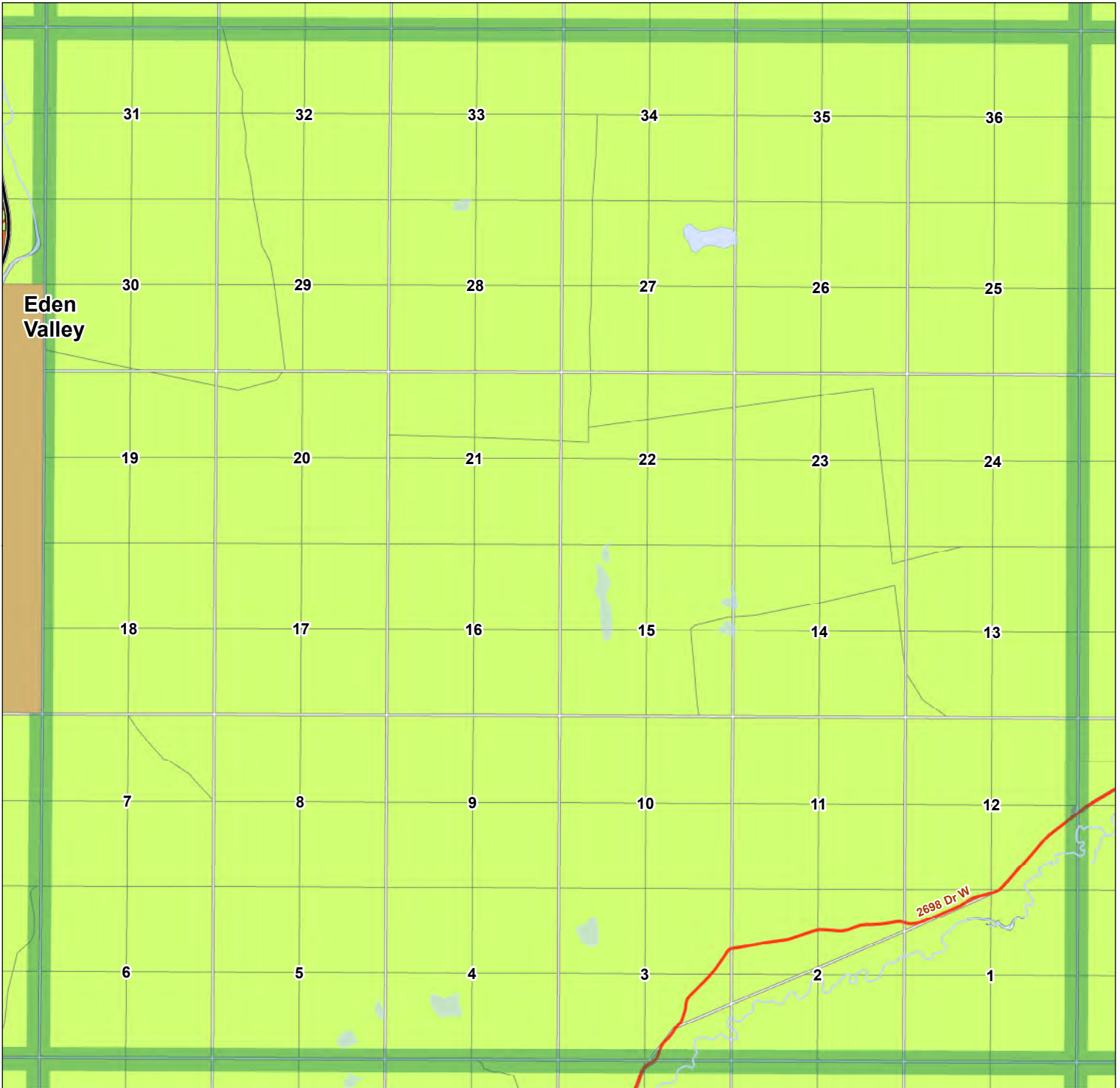
3	4	5					
9	10	11	12	13	14	15	16
17	18	19	20	21	22	23	24
26	27	28	29	30	31	32	
33	34	35	36	38	39	40	
41	42	43	44	46	47	48	
51							

- Legend**
- Gravel
 - Pavement
 - A- Agricultural
 - AA- Agricultural Sub A
 - CR- Country Residential
 - DC - Direct Control
 - FPJ-Federal/ Provincial District

This map is compiled by the Foothills County. Reproduction, in whole or in part, is prohibited without express permission from the Foothills County. Foothills County provides this information in good faith, but provides no warranty, nor accepts any liability arising from incorrect, incomplete or misleading information, or its improper use.

Data Sources Include Municipal Records and AltaLIS.
© Foothills County 2023





Page Numbers

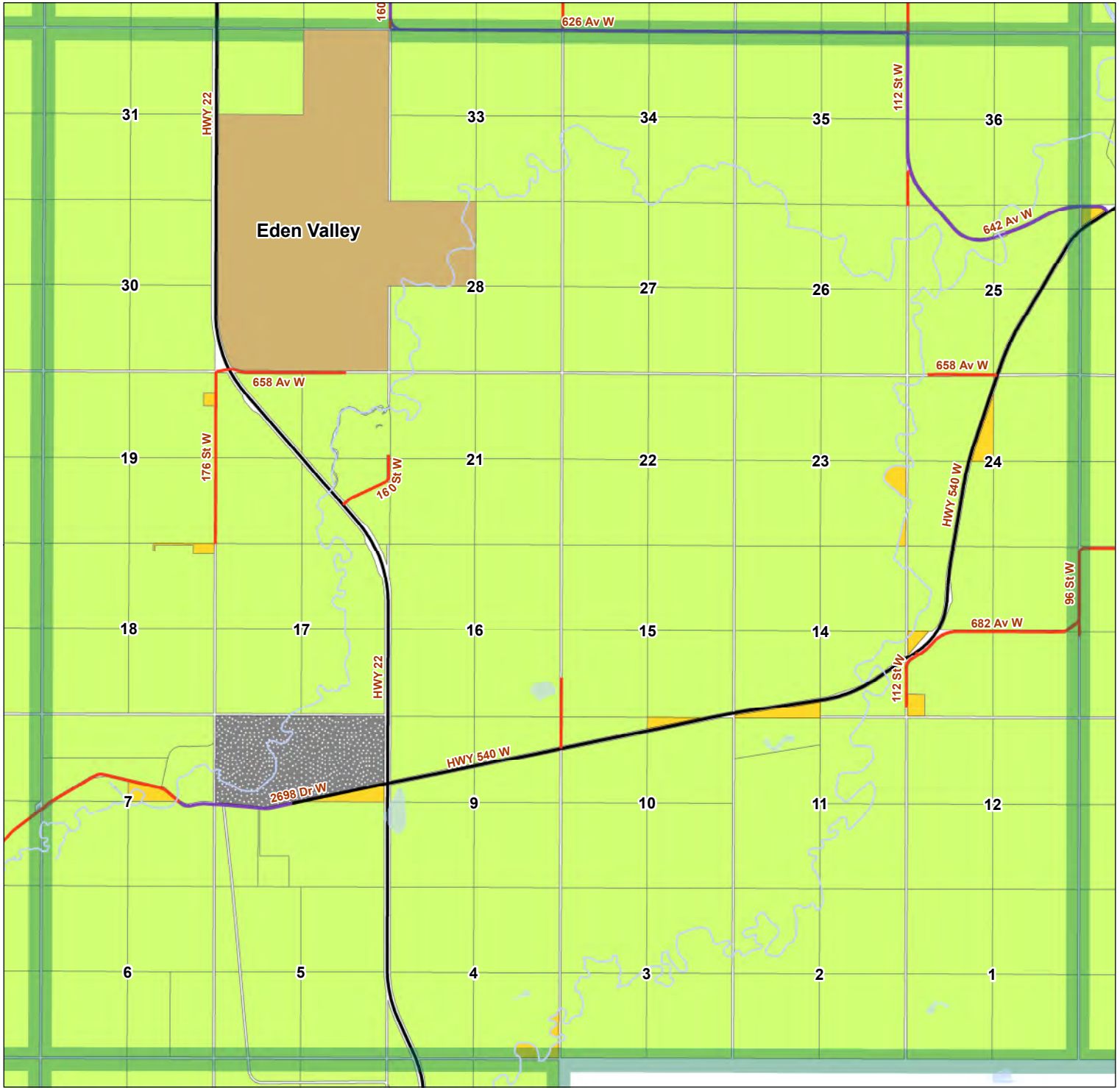
3	4	5					
9	10	11	12	13	14	15	16
17	18	19	20	21	22	23	24
	26	27	28	29	30	31	32
33	34	35	36	38	39	40	
41	42	43	44	46	47	48	
	51						

- Legend**
- Gravel
 - A- Agricultural
 - AA- Agricultural Sub A
 - DC - Direct Control
 - SD- Service District

This map is compiled by the Foothills County. Reproduction, in whole or in part, is prohibited without express permission from the Foothills County. Foothills County provides this information in good faith, but provides no warranty, nor accepts any liability arising from incorrect, incomplete or misleading information, or its improper use.

Data Sources Include Municipal Records and AltaLIS.
© Foothills County 2023





Page Numbers

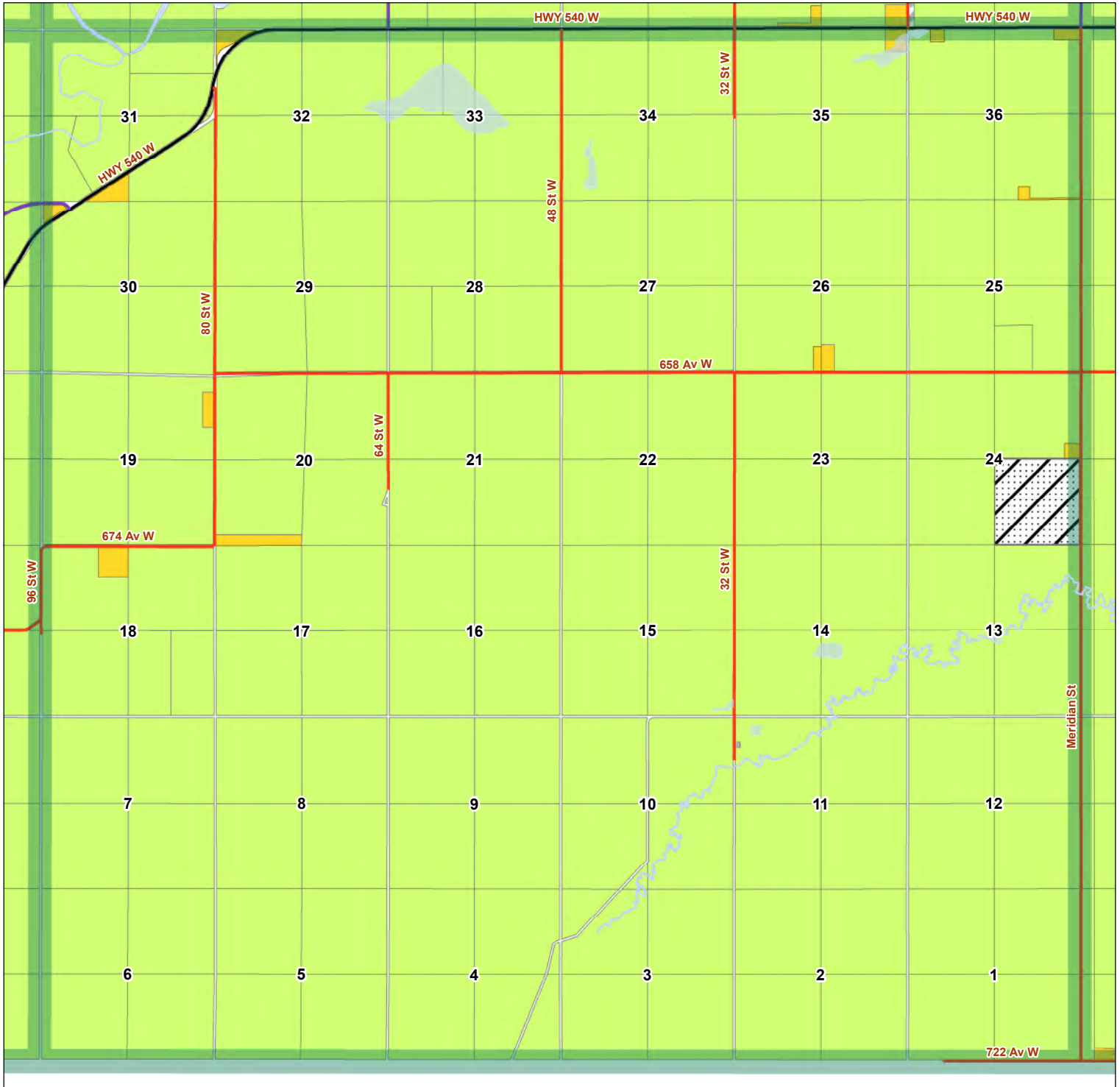
3	4	5					
9	10	11	12	13	14	15	16
17	18	19	20	21	22	23	24
26	27	28	29	30	31	32	
33	34	35	36	38	39	40	
41	42	43	44	46	47	48	
51							

- Legend**
- Hard Surface (Chip/oil)
 - Gravel
 - Pavement
 - A- Agricultural
 - CR- Country Residential
 - FPJ-Federal/ Provincial District
 - SD- Service District

This map is compiled by the Foothills County. Reproduction, in whole or in part, is prohibited without express permission from the Foothills County. Foothills County provides this information in good faith, but provides no warranty, nor accepts any liability arising from incorrect, incomplete or misleading information, or its improper use.

Data Sources Include Municipal Records and AltaLIS.
© Foothills County 2023





Page Numbers

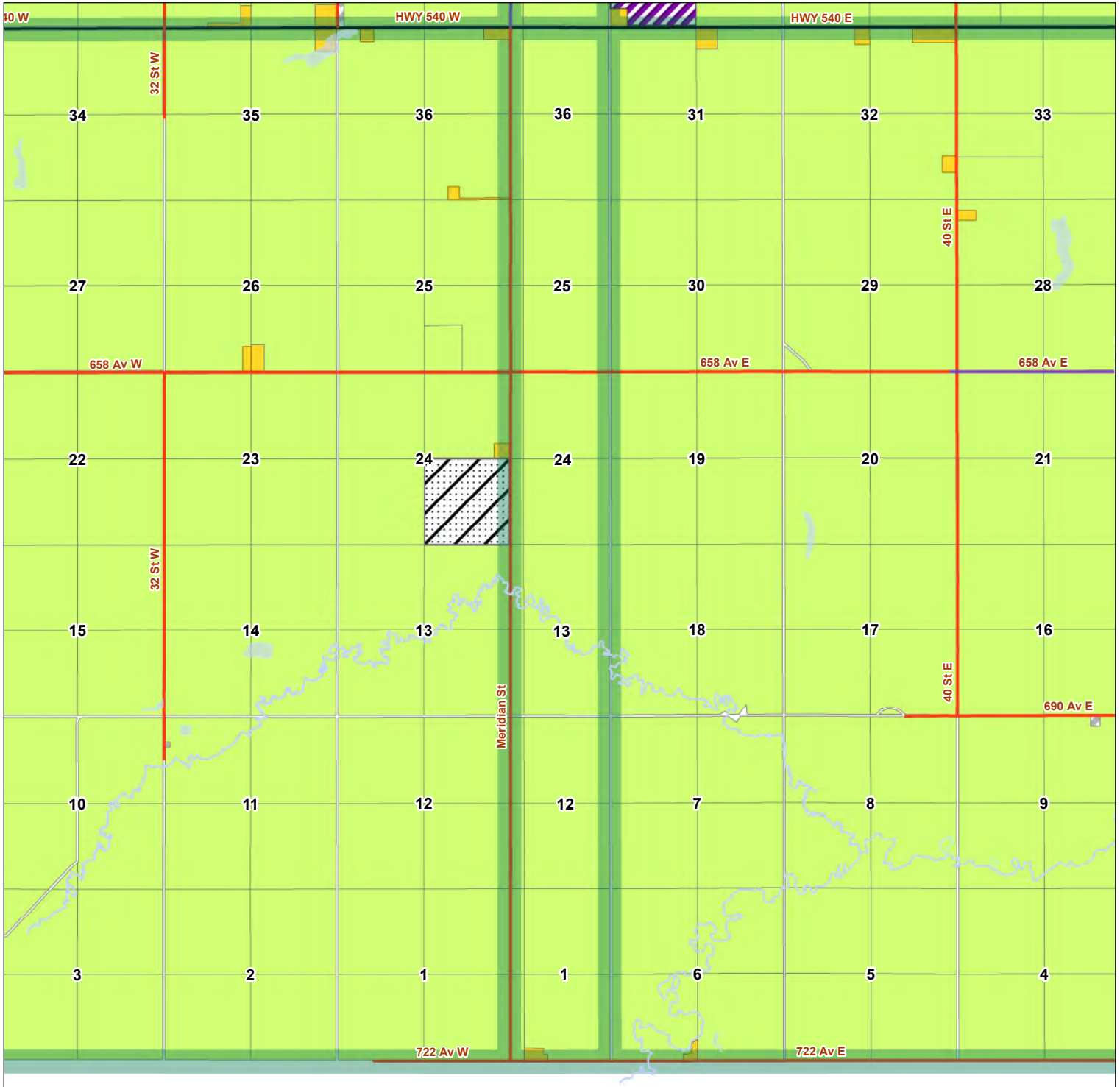
3	4	5					
9	10	11	12	13	14	15	16
17	18	19	20	21	22	23	24
26	27	28	29	30	31	32	
33	34	35	36	38	39	40	
41	42	43	44	46	47	48	
51							

- Legend**
- Hard Surface (Chip/oil)
 - Gravel
 - Pavement
 - In Transition
 - A- Agricultural
 - CR- Country Residential
 - SD- Service District

This map is compiled by the Foothills County. Reproduction, in whole or in part, is prohibited without express permission from the Foothills County. Foothills County provides this information in good faith, but provides no warranty, nor accepts any liability arising from incorrect, incomplete or misleading information, or its improper use.

Data Sources Include Municipal Records and AltaLIS.
© Foothills County 2023





Page Numbers

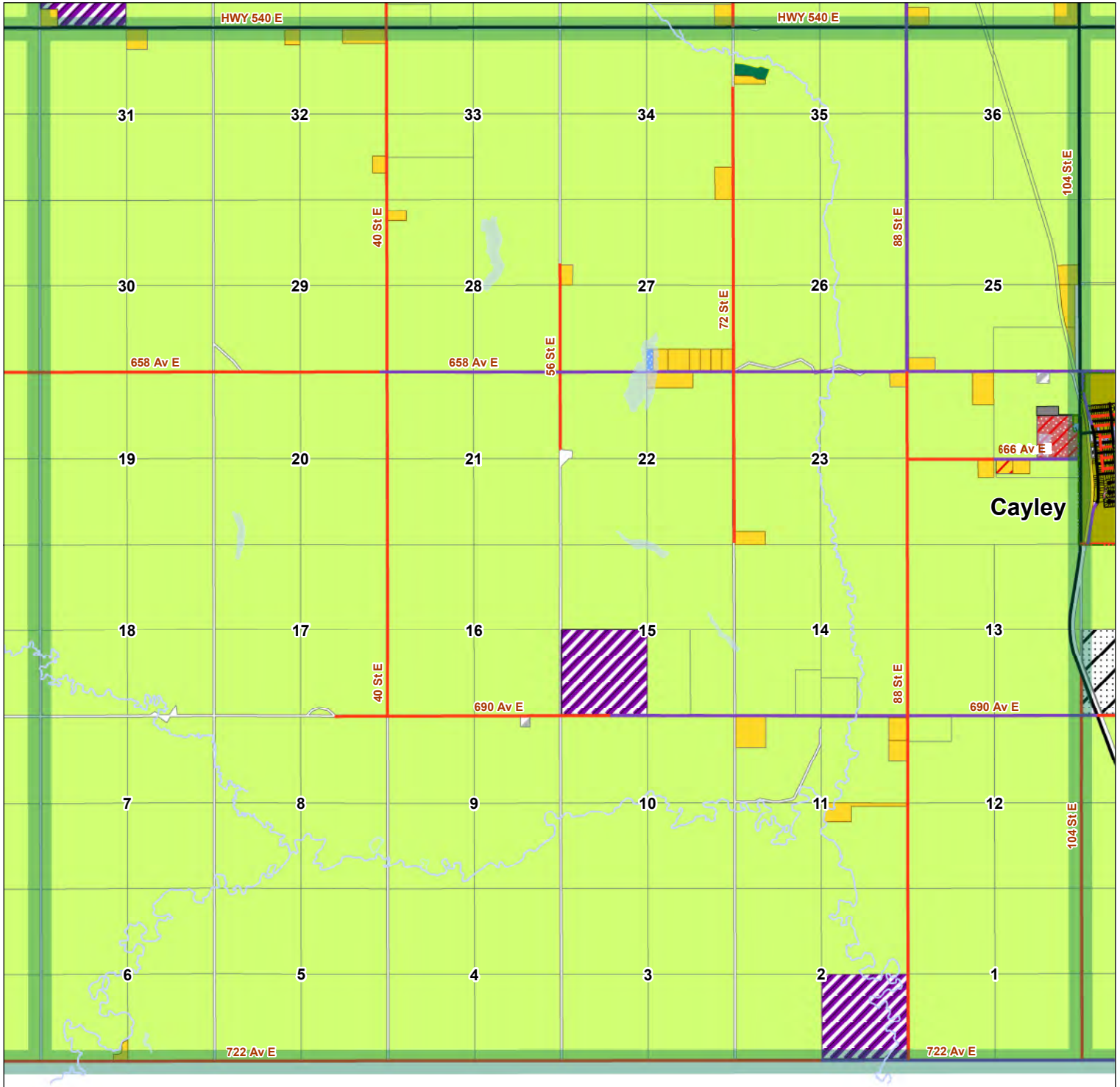
3	4	5					
9	10	11	12	13	14	15	16
17	18	19	20	21	22	23	24
26	27	28	29	30	31	32	
33	34	35	36	38	39	40	
41	42	43	44	46	47	48	
51							

- Legend**
- Gravel
 - In Transition
 - A- Agricultural
 - CR- Country Residential
 - INR- Natural Resource Extraction
 - SD- Service District

This map is compiled by the Foothills County. Reproduction, in whole or in part, is prohibited without express permission from the Foothills County. Foothills County provides this information in good faith, but provides no warranty, nor accepts any liability arising from incorrect, incomplete or misleading information, or its improper use.

Data Sources Include Municipal Records and AltaLIS.
© Foothills County 2023





Page Numbers

3	4	5					
9	10	11	12	13	14	15	16
17	18	19	20	21	22	23	24
26	27	28	29	30	31	32	
33	34	35	36	38	39	40	
41	42	43	44	46	47	48	
51							

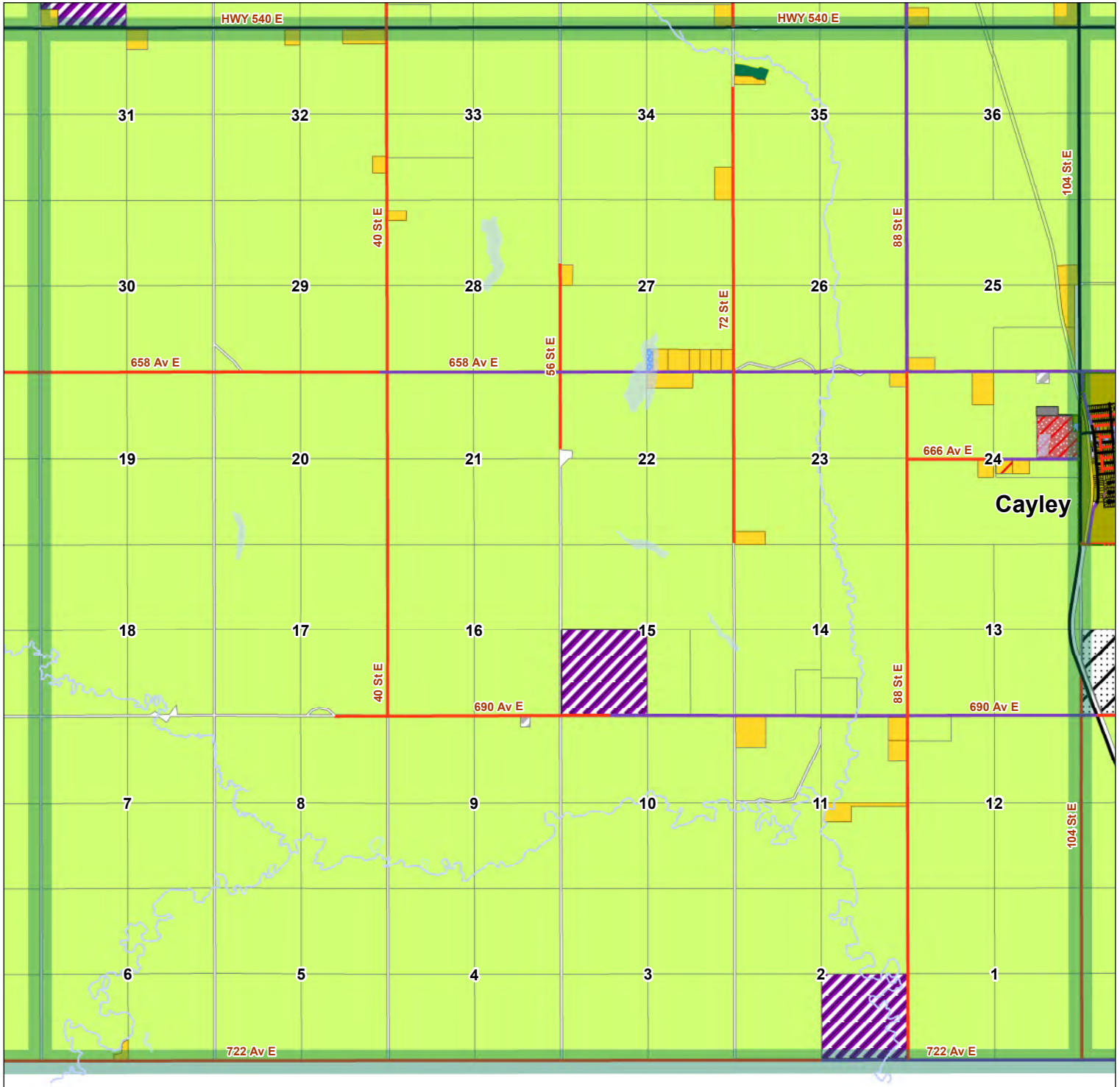
Legend

- Hard Surface (Chip/oil)
- Gravel
- Pavement
- In Transition
- A- Agricultural
- CR- Country Residential
- CRA- Country Residential Sub A
- RC- Residential Community District
- CMC- Community Commercial
- INR- Natural Resource Extraction
- EP- Environmental Protection
- PUL- Public Utility
- SD- Service District
- ER- Environmental Reserve
- MR- Municipal Reserve
- MLR- Municipal Land/Reserve District

This map is compiled by the Foothills County. Reproduction, in whole or in part, is prohibited without express permission from the Foothills County. Foothills County provides this information in good faith, but provides no warranty, nor accepts any liability arising from incorrect, incomplete or misleading information, or its improper use.

Data Sources Include Municipal Records and AltaLIS.
© Foothills County 2023





Cayley

Page Numbers

3	4	5					
9	10	11	12	13	14	15	16
17	18	19	20	21	22	23	24
26	27	28	29	30	31	32	
33	34	35	36	38	39	40	
41	42	43	44	46	47	48	
51							

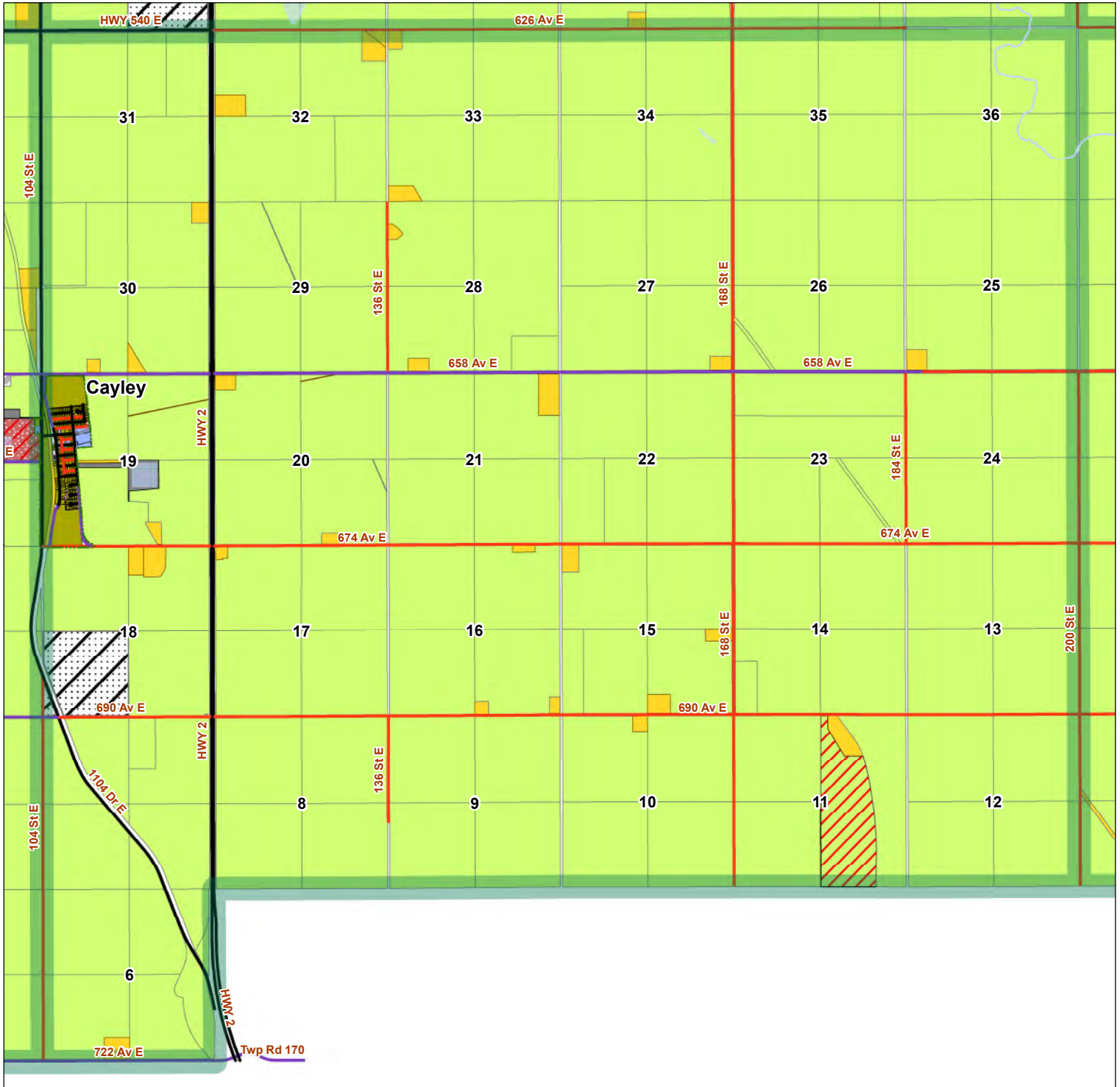
Legend

- Hard Surface (Chip/oil)
- Gravel
- Pavement
- In Transition
- A- Agricultural
- CR- Country Residential
- CRA- Country Residential Sub A
- RC- Residential Community District
- CMC- Community Commercial
- INR- Natural Resource Extraction
- EP- Environmental Protection
- PUL- Public Utility
- SD- Service District
- ER- Environmental Reserve
- MR- Municipal Reserve
- MLR- Municipal Land/Reserve District

This map is compiled by the Foothills County. Reproduction, in whole or in part, is prohibited without express permission from the Foothills County. Foothills County provides this information in good faith, but provides no warranty, nor accepts any liability arising from incorrect, incomplete or misleading information, or its improper use.

Data Sources Include Municipal Records and AltaLIS. © Foothills County 2023.





Page Numbers

3	4	5					
9	10	11	12	13	14	15	16
17	18	19	20	21	22	23	24
26	27	28	29	30	31	32	
33	34	35	36	38	39	40	
41	42	43	44	46	47	48	
51							

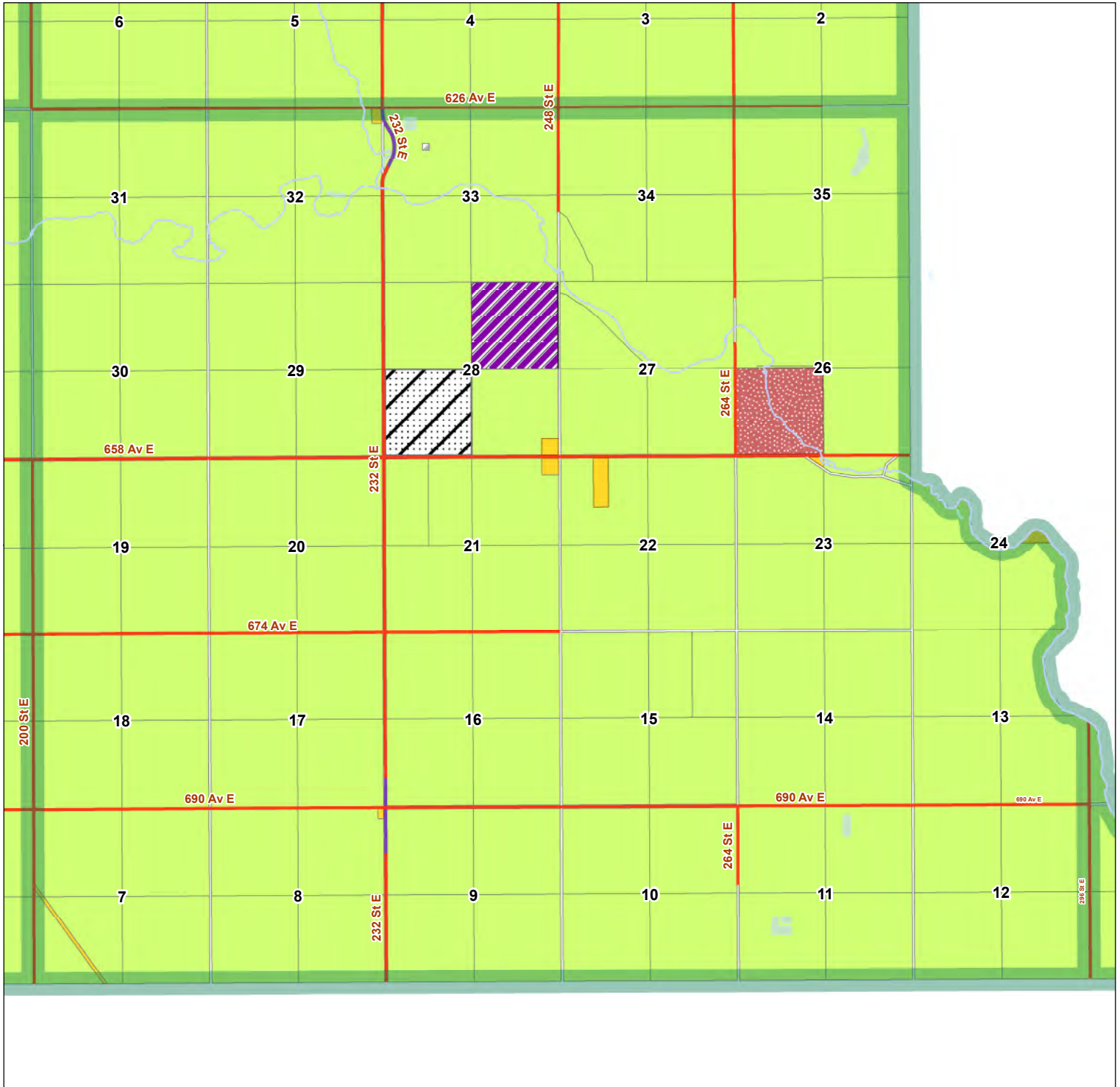
Legend

- Hard Surface (Chip/oil)
- Gravel
- Pavement
- In Transition
- A- Agricultural
- AA- Agricultural Sub A
- CR- Country Residential
- RC- Residential Community District
- CMC- Community Commercial
- PUL- Public Utility
- SD- Service District
- MR- Municipal Reserve
- MLR- Municipal Land/Reserve District

This map is compiled by the Foothills County. Reproduction, in whole or in part, is prohibited without express permission from the Foothills County. Foothills County provides this information in good faith, but provides no warranty, nor accepts any liability arising from incorrect, incomplete or misleading information, or its improper use.

Data Sources Include Municipal Records and AltaLIS.
© Foothills County 2023





Page Numbers

3	4	5					
9	10	11	12	13	14	15	16
17	18	19	20	21	22	23	24
26	27	28	29	30	31	32	
33	34	35	36	38	39	40	
41	42	43	44	46	47	48	
51							

- Legend**
- Hard Surface (Chip/oil)
 - Gravel
 - In Transition
 - A- Agricultural
 - CR- Country Residential
 - INR- Natural Resource Extraction
 - SD- Service District
 - MR- Municipal Reserve

This map is compiled by the Foothills County. Reproduction, in whole or in part, is prohibited without express permission from the Foothills County. Foothills County provides this information in good faith, but provides no warranty, nor accepts any liability arising from incorrect, incomplete or misleading information, or its improper use.

Data Sources Include Municipal Records and AltaLIS.
© Foothills County 2023





Page Numbers

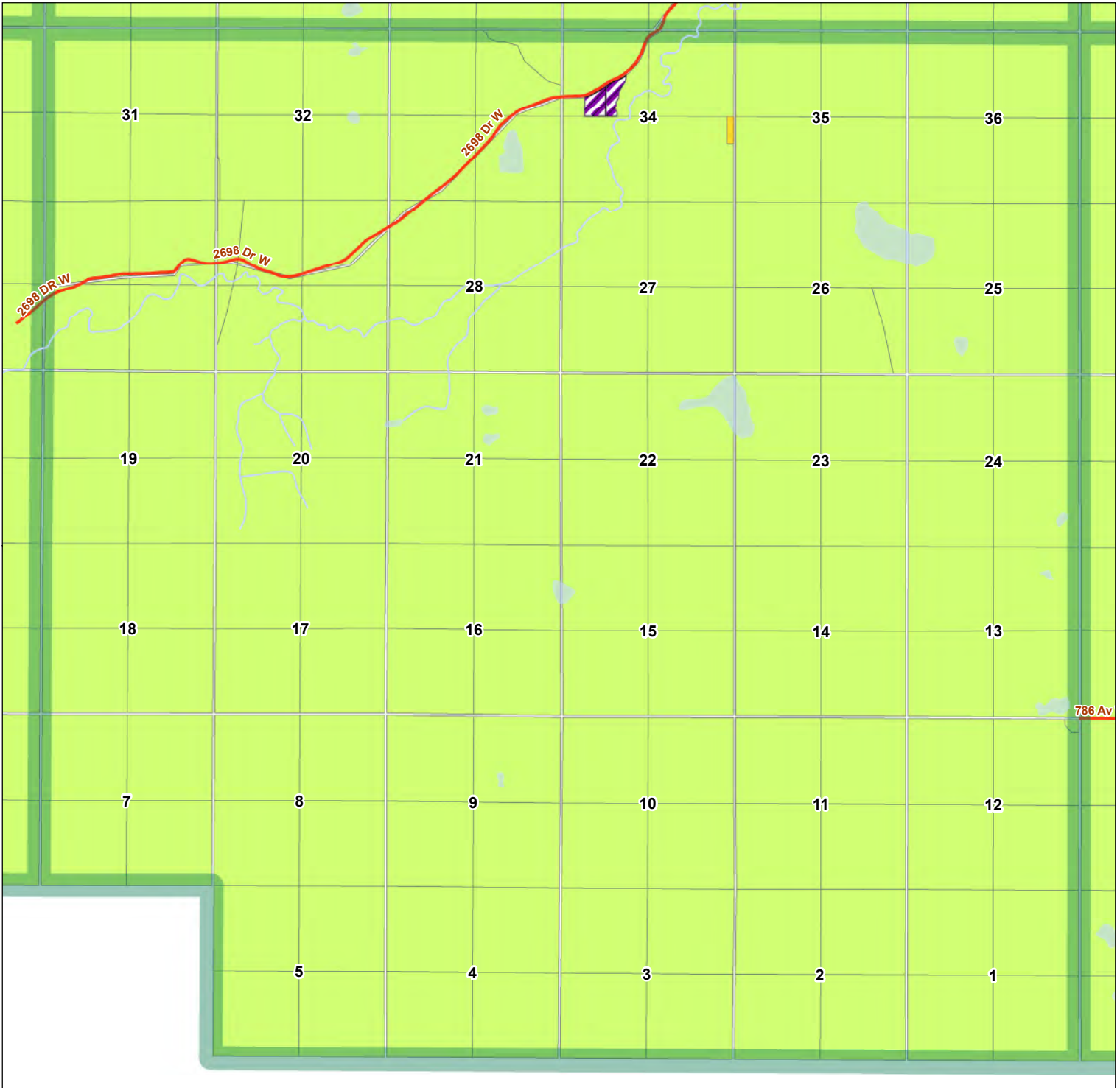
3	4	5							
9	10	11	12	13	14	15	16		
17	18	19	20	21	22	23	24		
	26	27	28	29	30	31	32		
33	34	35	36	38	39	40			
41	42	43	44	46	47	48			
	51								

- Legend**
- Gravel
 - A- Agricultural
 - CR- Country Residential

This map is compiled by the Foothills County. Reproduction, in whole or in part, is prohibited without express permission from the Foothills County. Foothills County provides this information in good faith, but provides no warranty, nor accepts any liability arising from incorrect, incomplete or misleading information, or its improper use.

Data Sources Include Municipal Records and AltaLIS.
© Foothills County 2023





Page Numbers

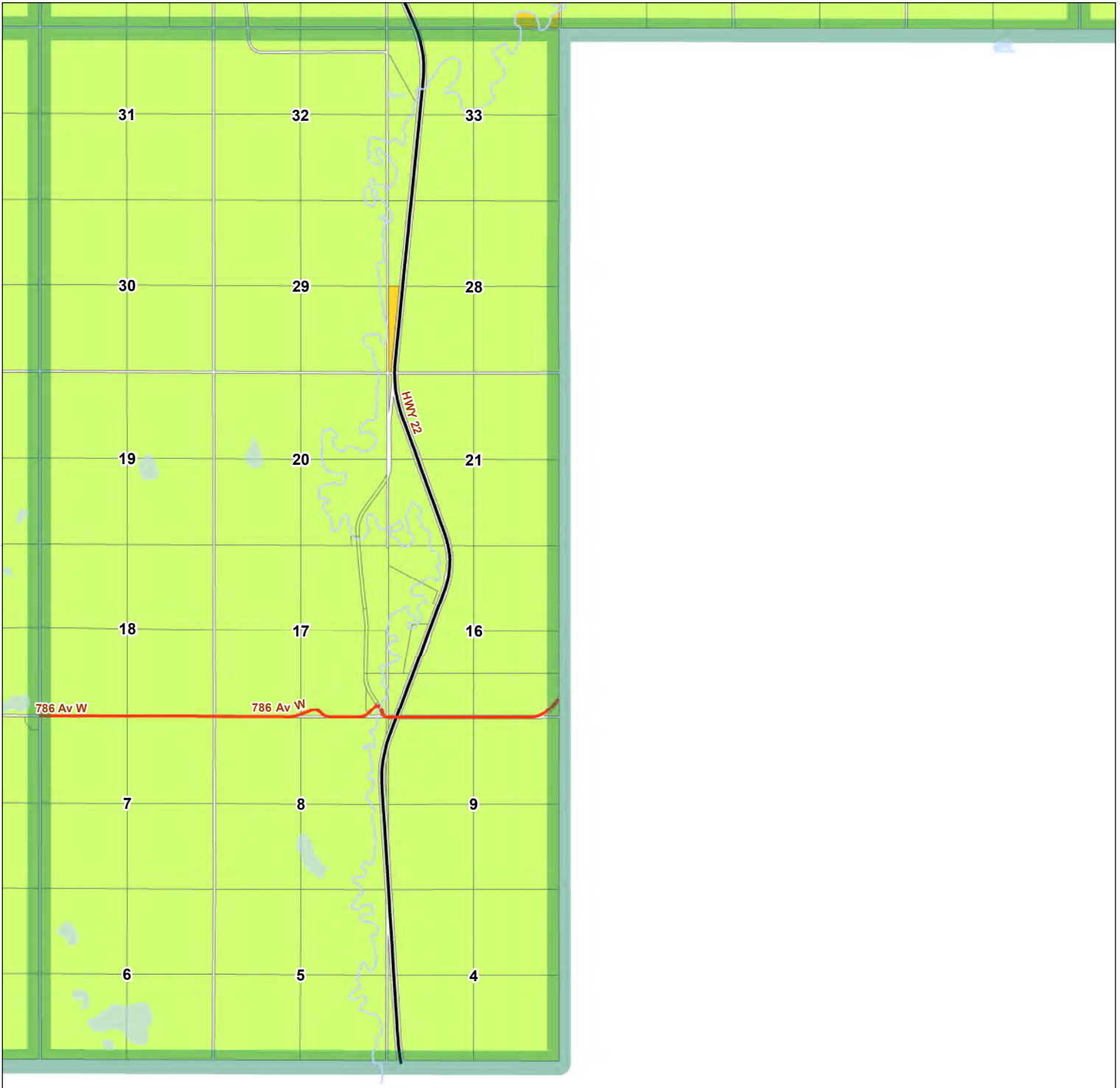
3	4	5					
9	10	11	12	13	14	15	16
17	18	19	20	21	22	23	24
	26	27	28	29	30	31	32
33	34	35	36	38	39	40	
41	42	43	44	46	47	48	
	51						

- Legend**
- Gravel
 - A- Agricultural
 - CR- Country Residential
 - INR- Natural Resource Extraction

This map is compiled by the Foothills County. Reproduction, in whole or in part, is prohibited without express permission from the Foothills County. Foothills County provides this information in good faith, but provides no warranty, nor accepts any liability arising from incorrect, incomplete or misleading information, or its improper use.

Data Sources Include Municipal Records and AltaLIS.
© Foothills County 2023





Page Numbers

3	4	5					
9	10	11	12	13	14	15	16
17	18	19	20	21	22	23	24
	26	27	28	29	30	31	32
33	34	35	36	38	39	40	
41	42	43	44	46	47	48	
		51					

- Legend**
- Gravel
 - Pavement
 - A- Agricultural
 - CR- Country Residential

This map is compiled by the Foothills County. Reproduction, in whole or in part, is prohibited without express permission from the Foothills County. Foothills County provides this information in good faith, but provides no warranty, nor accepts any liability arising from incorrect, incomplete or misleading information, or its improper use.

Data Sources Include Municipal Records and AltaLIS.
© Foothills County 2023

